

Stibnite Gold Project EIS

Appendix N

Recreation

This page intentionally left blank.

Contents

Appendix N-1: Chapter 3 Recreation Mapbooks and Figures

Appendix N-2: Chapter 4 Recreation Mapbooks and Figures, Alternative 1

Appendix N-3: Chapter 4 Recreation Mapbooks and Figures, Alternative 2

Appendix N-4: Chapter 4 Recreation Mapbooks and Figures, Alternative 3

Appendix N-5: Chapter 4 Recreation Mapbooks and Figures, Alternative 4

This page intentionally left blank.

**Appendix N-1: Chapter 3 Recreation Tables, Mapbooks,
and Figures**

This page intentionally left blank.

Table N-1 Recreation Facilities, Access, and Use Season by Management Area

Facility Name	Facility Type	Facility Season of Use	Primary Access to Facility	Secondary Access to Facility
PNF 13				
Big Creek	Campground	Summer	McCall-Stibnite Rd (CR 50-412)	Big Creek Rd
Lick Creek	Campground/Trailhead	Summer	McCall-Stibnite Rd (CR 50-412)	Big Creek Rd
Big Creek/Smith Creek	Trailhead	Summer	McCall-Stibnite Rd (CR 50-412)	Big Creek Rd
Lookout Mountain Ridge	Trailhead	Summer	McCall-Stibnite Rd (CR 50-412)	Thunder Mountain Rd (FR 50375)
Missouri Ridge	Trailhead	Summer	McCall-Stibnite Rd (CR 50-412)	Warren-Profile Gap Rd
Monumental/Roosevelt	Trailhead	Summer	McCall-Stibnite Rd (CR 50-412)	Thunder Mountain Rd (FR 50375)
Mosquito Ridge	Trailhead	Summer	Big Creek Rd	Pueblo Summit Rd (FR 50373)
Quartz Creek	Trailhead	Summer/Winter	McCall-Stibnite Rd (CR 50-412)	N/A
Monumental Summit	Interpretive Site	Summer	McCall-Stibnite Rd (CR 50-412)	Thunder Mountain Rd (FR 50375)
Stibnite Mining District	Interpretive Site	Summer/Winter	McCall-Stibnite Rd (CR 50-412)	N/A
BNF 21				
Twin Bridges	Dispersed Camping Area	Summer	Johnson Creek Rd (CR 10-413)	N/A
Golden Gate	Campground	Summer	Johnson Creek Rd (CR 10-413)	N/A
Ice Hole	Campground	Summer	Johnson Creek Rd (CR 10-413)	N/A
Yellow Pine	Campground	Summer	Johnson Creek Rd (CR 10-413)	N/A
Bear Creek/ Riordan	Trailhead	Summer/Winter	Johnson Creek Rd (CR 10-413)	Old Thunder Mountain Rd (FR 440)
Caton Lake	Trailhead	Summer/Winter	Johnson Creek Rd (CR 10-413)	FR 410
Meadow Creek/Summit	Trailhead	Summer	Johnson Creek Rd (CR 10-413) (from south); McCall-Stibnite Rd (CR 50-412) and Thunder Mountain Rd (FR 50375) (from north)	Old Thunder Mountain Rd (FR 440) (from south); Meadow Creek Lookout Rd (FR 51290) (from north)
Riordan	Trailhead	Summer	Johnson Creek Rd (CR 10-413)	FR 416W; FT 097; FT 081
Thunder Mountain/Riordan	Trailhead	Summer/Winter	Johnson Creek Rd (CR 10-413)	Old Thunder Mountain Rd (FR 440)

Facility Name	Facility Type	Facility Season of Use	Primary Access to Facility	Secondary Access to Facility
Johnson Creek Cabin	Cabin	Summer	Johnson Creek Rd (CR 10-413)	N/A
Meadow Creek Lookout	Lookout	Summer	Johnson Creek Rd (CR 10-413) (from south); McCall-Stibnite Rd (CR 50-412) and Thunder Mountain Rd (FR 50375) (from north)	Old Thunder Mountain Rd (FR 440) (from south); Meadow Creek Lookout Rd (FR 51290) (from north)
BNF 20				
Burntlog	Dispersed Camping Area	Summer	Johnson Creek Rd (CR 10-413)	Burnt Log Rd (FR 447)
Mud Lake	Dispersed Camping Area	Summer	Johnson Creek Rd (CR 10-413)	Burnt Log Rd (FR 447)
Buck Mountain	Campground	Summer	Johnson Creek Rd (CR 10-413)	N/A
Penn Basin	Campground	Summer	Warm Lake Rd (CR 10-579)	FR 579FA
Summit Lake	Campground	Summer	Warm Lake Rd (CR 10-579)	N/A
Trout Creek	Campground	Summer	Johnson Creek Rd (CR 10-413)	N/A
Burntlog	Trailhead	Summer/Winter	Johnson Creek Rd (CR 10-413)	N/A
McClure	Trailhead	Summer/Winter	Johnson Creek Rd (CR 10-413)	FR 414
North Fork Sulfur Creek	Trailhead	Summer/Winter	Warm Lake Rd (CR 10-579)	FR 442
Pistol Lake	Trailhead	Summer/Winter	Burnt Log Rd (FR 447)	East Fork Burnt Log Creek Rd (FR 448)
Trout Creek/Thunderbolt	Trailhead	Summer	Cabin Creek Rd (FR 467)	N/A
BNF 19				
Penny Springs	Campground	Summer	South Fork Salmon River Rd (FR 474)	N/A
Picnic Point	Campground	Summer	Warm Lake Rd (CR 10-579)	N/A
Shoreline and Shoreline Group	Campgrounds	Summer	Warm Lake Rd (CR 10-579)	N/A
South Fork Salmon River	Campground	Summer	South Fork Salmon River Rd (FR 474)	FT 091
Warm Lake	Campground	Summer	Warm Lake Rd (CR 10-579)	N/A

Facility Name	Facility Type	Facility Season of Use	Primary Access to Facility	Secondary Access to Facility
Bear Creek/Warm Lake	Trailhead	Summer/Winter	Warm Lake Rd (CR 10-579)	N/A
Cabin Creek/Thunderbolt	Trailhead	Summer/Winter	Cabin Creek Rd (FR 467)	N/A
Dollar Creek Ridge	Trailhead	Summer/Winter	Warm Lake Rd (CR 10-579)	N/A
Lodgepole Creek	Trailhead	Summer/Winter	Lodgepole Creek Rd (FR 472)	N/A
Rice Creek	Trailhead	Summer/Winter	South Fork Salmon River Rd (FR 474)	N/A
Telephone Ridge	Trailhead	Summer/Winter	South Fork Salmon River Rd (FR 474)	N/A
Tyndall/Vulcan	Trailhead	Summer/Winter	South Fork Salmon River Rd (FR 474)	N/A
Yellow Jacket	Trailhead	Summer/Winter	South Fork Salmon River Rd (FR 474)	N/A
Stolle Meadows	Lookout	Summer	South Fork Salmon River Rd (FR 474)	N/A
Warm Lake	Boating Site	Summer	Warm Lake Rd (CR 10-579)	N/A
Billy Rice Swim Site	Swimming Site	Summer	Warm Lake Rd (CR 10-579)	N/A
South Fork Salmon River Fish Viewing	Wildlife Viewing Site	Summer	South Fork Salmon River Rd (FR 474)	N/A
Paradise Valley Recreation Residence Tract	Residential Tract	Summer	Warm Lake Rd (CR 10-579)	N/A
Warm Lake Recreation Residence Tract	Residential Tract	Summer	Warm Lake Rd (CR 10-579)	N/A
Youth with a Mission (previously known as Camp Maranatha)	Private Camp	Summer	Warm Lake Rd (CR 10-579)	N/A
Warm Lake Camp (previously known as Camp Ore Ida)	Private Camp	Summer	Warm Lake Rd (CR 10-579)	N/A
North Shore Lodge	Private Lodge	Summer	Warm Lake Rd (CR 10-579)	N/A
Warm Lake Lodge	Private Lodge	Summer	Warm Lake Rd (CR 10-579)	N/A

Facility Name	Facility Type	Facility Season of Use	Primary Access to Facility	Secondary Access to Facility
BNF 17				
Big Creek Summit	Trailhead	Summer/Winter	Warm Lake Rd (CR 10-579)	N/A
East Fork Clear Creek	Trailhead	Summer/Winter	FT 099	N/A
East Mountain Spring	Trailhead	Summer/Winter	FT 099	N/A
Skunk Creek/Wet Foot	Trailhead	Summer/Winter	FT 099	N/A
East Mountain Lookout	Lookout	Summer/Winter	FT 099	N/A

Table Source: AECOM compiled data in 2020

Table N-2 Trails Open to Motorized Vehicles in Analysis Area

Trail Number	Name of Trail	Length (miles)	Allowable Vehicles
FT 1	Foolhen Way	0.2	Motorcycles only
FT 041	Skunk Creek - Wet Foot	1.0	Motorcycles only
FT 067	Quartz Creek	2.2	Motorcycles only
FT 069	Parks Peak	6.5	Motorcycles only
FT 070	Rainbow Ridge	3.7	Motorcycles only
FT 071	S/F Sheep Creek	5.4	Motorcycles only
FT 072	Sheep Creek	0.5	Motorcycles only
FT 073	Meadow Creek	2.6	Motorcycles only
FT 075	Burnt Log	8.1	Motorcycles only
FT 076	Rock Creek	3.0	Motorcycles only
FT 078	Cup Corral Cutoff	2.2	Motorcycles only
FT 081	Bear - Riordan	6.3	Motorcycles only
FT 089	McClure	3.8	Motorcycles only
FT 090	Buck Creek	3.8	Motorcycles only
FT 091	Trout -Thunderbolt	3.1	Motorcycles only***
FT 097	Riordan Lake	3.3	Motorcycles only
FT 100	Fool Creek	0.7	Motorcycles only
FT 101	Yellow Jacket	4.7	Motorcycles only
FT 102	Bull Creek	4.1	Motorcycles only
FT 103	Rice Lake	1.6	Motorcycles only
FT 104	Sixteen to One	0.5	Motorcycles only
FT 105	Bear Creek / Warm Lake	3.3	Motorcycles only
FT 106	Clear Creek Summit	4.1	Motorcycles only
FT 107	Tyndall Creek	11.0	Motorcycles only
FT 108	Lodgepole Creek	7.4	Motorcycles only
FT 111	Eagle Nest	4.9	Motorcycles only
FT 112	Telephone Ridge	1.5	Motorcycles only
FT 114	Dollar Creek Way	1.0	Motorcycles only
FT 115	Needles Route	4.6	Motorcycles only
FT 161	Blue Point Ridge	4.5	Motorcycles only
FT 162	Gold Fork North	3.0	Motorcycles only
FT 257	South Bear Creek	1.2	Motorcycles only
FT 041	Skunk Creek - Wet Foot	0.3	Vehicles 50 inches or less in width
FT 067	Quartz Creek	1.1	Vehicles 50 inches or less in width
FT 092	Mosquito Creek	2.6	Vehicles 50 inches or less in width
FT 097	Riordan Lake	2.9	Vehicles 50 inches or less in width

Trail Number	Name of Trail	Length (miles)	Allowable Vehicles
FT 099	East Mountain Way	16.1	Vehicles 50 inches or less in width
FT 112	Telephone Ridge	4.9	Vehicles 50 inches or less in width
FT 115	Needles Route	1.9	Vehicles 50 inches or less in width
FT 194	Smith Creek	4.7	Vehicles 50 inches or less in width
FT 225	North Gold Fork	1.5	Vehicles 50 inches or less in width
FT 226	Middle Gold Fork South	0.5	Vehicles 50 inches or less in width
FT 227	Middle Gold Fork	1.3	Vehicles 50 inches or less in width
FT 250	Kline Mountain South	1.5	Vehicles 50 inches or less in width
FT 251	Kline Mountain North	0.4	Vehicles 50 inches or less in width
FT 253	Meadows	2.7	Vehicles 50 inches or less in width
FT 254	McCann	8.0	Vehicles 50 inches or less in width
FT 255	Warm Bear Saddle	1.2	Vehicles 50 inches or less in width
FT 259	Nickel Creek	1.5	Vehicles 50 inches or less in width
FT 282	South Fork Sand Creek	1.9	Vehicles 50 inches or less in width
FT 297	Thunder Mountain	2.6	Vehicles 50 inches or less in width
FT 233	Horse Heaven Meadow	3	All vehicles

Table Source: AECOM 2020; Forest Service 2019a

Table Notes:

*** Only open June 1 to September 15

Table N-3 Trails Open to Non-Motorized Uses Only in Analysis Area

Trail Number	Name of Trail	Length (miles)	Allowable Non-Motorized Uses
FT 3	Mosquito Ridge	2.8	Horseback riding
FT 4	Cougar Basin	1.2	Hiking, horseback riding
FT 5	Monumental Creek	2.4	Hiking, horseback riding
FT 9	Switchback	0.7	Biking, hiking, horseback riding
FT 13	Pueblo Summit	0.5	Hiking
FT 14	Dollar Creek Ridge	5.6	Biking, hiking, horseback riding
FT 30	Sulphur Creek	0.2	Biking, hiking, horseback riding
FT 31	Missouri Creek	3.3	Hiking, horseback riding
FT 33	Middle Fork Payette River	1.2	Biking, hiking, horseback riding
FT 61	Lookout Mountain	1.1	Hiking, horseback riding
FT 62	Marble Creek	2.7	Hiking, horseback riding
FT 66	Missouri Ridge	2.4	Hiking, horseback riding
FT 72	Vulcan Hot Springs	0.8	Biking, hiking, horseback riding
FT 74	Parks Peak Cut-Off	1.9	Biking, hiking, horseback riding
FT 77	Monumental	0.6	Biking, hiking, horseback riding
FT 79	Middle Fork Payette Cut-Off	0.6	Biking, hiking, horseback riding
FT 82	Honeymoon	2.0	Biking, hiking, horseback riding
FT 83	North Fork of Sulphur Creek	2.6	Biking, hiking, horseback riding
FT 84	Long Lake	0.7	Biking, hiking, horseback riding
FT 86	Cabin-Thunderbolt	1.6	Biking, hiking, horseback riding
FT 87	Pistol Lake	0.4	Biking, hiking, horseback riding
FT 88	Summit	17.1	Biking, hiking, horseback riding
FT 91	Caton Lake	2.4	Hiking, horseback riding
FT 92	Log Mountain	2.2	Biking, hiking, horseback riding
FT 93	Four Mile/Goat Creek (South Fork Salmon River)	5.0	Hiking, horseback riding
FT 93	Caton Lake	7.2	Biking, hiking, horseback riding
FT 94	Rainbow Lake	0.4	Biking, hiking, horseback riding
FT 95	Tyndall-Sulphur	0.9	Biking, hiking, horseback riding
FT 96	Caton Creek	0.8	Biking, hiking, horseback riding
FT 109	Cougar Rock	2.1	Biking, hiking, horseback riding
FT 113	South Fork Gold Fork	2.5	Biking, hiking, horseback riding
FT 150	Big Creek Summit	3.3	Biking, hiking, horseback riding
FT 196	Big Creek	0.8	Hiking, horseback riding
FT 224	South Gold Fork	3.8	Biking, hiking, horseback riding
FT 252	Wewukiye	4.3	Biking, hiking, horseback riding

Trail Number	Name of Trail	Length (miles)	Allowable Non-Motorized Uses
FT 256	Kline Mountain Loop	3.6	Biking, hiking, horseback riding
FT 307	Poverty Overlook Interpretive	0.5	Hiking
FT 350	Summit Lake	0.2	Biking, hiking, horseback riding
FT 4031	Honeymoon	2.3	Biking, hiking, horseback riding
FT 4046	Sulphur Creek	0.2	Biking, hiking, horseback riding
FT 4077	Pistol Lake	0.4	Biking, hiking, horseback riding
FT 4086	Buck Creek	4.7	Biking, hiking, horseback riding
FT 4118	Summit Trail	17.1	Biking, hiking, horseback riding
FT 4216	Forty-Four Creek	4.8	Biking, hiking, horseback riding
FT 4219	Mule Hill	2.6	Biking, hiking, horseback riding
FT 4224	Big Chief	5.0	Biking, hiking, horseback riding
FT 4225	Indian Creek	11.9	Biking, hiking, horseback riding
FT 4227	Big Baldy Ridge	6.3	Biking, hiking, horseback riding
FT 4228	Pistol Creek	5.1	Biking, hiking, horseback riding
FT 4229	Little Pistol Creek	7.8	Biking, hiking, horseback riding
FT 4231	West Fork Elk Creek	0.9	Biking, hiking, horseback riding
FT 4233	North Fork Sulphur Creek	3.3	Biking, hiking, horseback riding
FT SNO-4461	Artillery Dome Road	0.4	Snowshoeing, cross country skiing

Table Source: AECOM 2020; Forest Service 2015a

Table N-4 National Forest System Roads Open to Motorized Vehicles in the Analysis Area

Road Number	Name of Road	Length (miles)	Road Open
FR 344	Radio Point	0.8	Year-round
FR 50371	Big Creek- Smith Creek	6.8	Seasonal*
FR 50373	Pueblo Summit	3.9	Seasonal*
FR 50375	Thunder Mountain	17.7	Seasonal*
FR 376	Big Creek Campground	0.1	Seasonal*
FR 377	Big Creek Rs	<0.1	Year-round
FR 400	Eagle Nest-Gold Fork River	5.6	Year-round
FR 400A	West Grouse	3.9	Year-round
FR 400A1	North Grouse	0.5	Year-round
FR 400C	Chicken	3.2	Year-round
FR 400C1	North Chicken	1.0	Year-round
FR 400C3	Spur 400C3	0.8	Year-round
FR 400C4	Spur 400C4	1.0	Year-round
FR 400C6	Spur 400C6	0.2	Year-round
FR 400I	East Grouse	0.7	Year-round
FR 400J	Upper Grouse	1.0	Year-round
FR 400N	Poor Grouse	0.5	Year-round
FR 400O	Spur 400O	0.5	Year-round
FR 400P	Spur 400P	0.4	Year-round
FR 400R	Spur 400R	0.7	Year-round
FR 400T	Tea	2.0	Year-round
FR 401	Old South	0.3	Year-round
FR 402	North Gold Fork Loop	9.9	Year-round
FR 402D	Needle	0.2	Year-round
FR 402E	East Chicken	1.8	Year-round
FR 402F	South Fork Gold Fork	0.2	Year-round
FR 402F1	Spur 402F1	5.2	Year-round
FR 402F3	Spur 402F3	<0.1	Year-round
FR 402I	Spur 402I	1.2	Year-round
FR 402I1	Spur 402I1	0.5	Year-round
FR 402I2	Spur 402I2	0.3	Year-round
FR 403	Boulder Rock	1.3	Year-round
FR 405	East Fork Clear Creek	3.7	Year-round
FR 405B	Badger Road	1.1	Year-round
FR 405C	East Fork Clear Creek East	2.5	Year-round
FR 405C1	Spur 405C1	1.3	Year-round

Road Number	Name of Road	Length (miles)	Road Open
FR 405D	East Fork Clear Creek South	2.4	Year-round
FR 406	Horsethief-Clear Creek	5.4	Year-round
FR 406A	Long Plunge	1.4	Year-round
FR 407	Lost Basin Cutoff	5.9	Year-round
FR 407A	Spur 407A	0.3	Year-round
FR 407B	Spur 407B	0.3	Year-round
FR 407D	Spur 407D	3.0	Year-round
FR 407D1	Spur 407D1	0.3	Year-round
FR 407D2	Spur 407D2	0.4	Year-round
FR 407X	Spur 407X	0.6	Year-round
FR 408	Ditch Middle	3.9	Year-round
FR 408.1	Ditch Middle	1.8	Year-round
FR 408B	Ditch South	4.2	Year-round
FR 408C	Ditch East	1.9	Year-round
FR 408C1	Ditch Clear	0.7	Year-round
FR 408D	House Log	0.4	Year-round
FR 408E	Ditch North	0.5	Year-round
FR 408F	Ditch High	1.0	Year-round
FR 408G	Ditch Lower	0.7	Year-round
FR 408H	Ditch Lost	0.8	Year-round
FR 408J	Spur 408J	0.4	Year-round
FR 409	Clear Creek	16.6	Year-round
FR 409C	Clear Creek North	3.2	Year-round
FR 409D	Clear Creek West	2.4	Year-round
FR 409G	Clear Railroad-Tyndall	1.5	Year-round
FR 410	Ditch Creek	8.8	Seasonally from June 1 to September 15
FR 411	White Road	2.7	Year-round
FR 411A	Little Creek	4.1	Year-round
FR 411C	Spur 411C	0.4	Year-round
FR 413A	Yellowpine Campground	0.4	Year-round
FR 413A1	Yellowpine Flat	0.6	Year-round
FR 413B	Golden Gate Campground	0.2	Year-round
FR 413C1	Rec Spur 413C1	0.2	Year-round
FR 413C2	Rec Spur 413C2	0.2	Year-round
FR 413C3	Rec Spur 413C3	<0.1	Year-round
FR 413C4	Rec Spur 413C4	<0.1	Year-round

Road Number	Name of Road	Length (miles)	Road Open
FR 413C5	Rec Spur 413C5	<0.1	Year-round
FR 413C6	Rec Spur 413C6	<0.1	Year-round
FR 413C7	Rec Spur 413C7	<0.1	Year-round
FR 413C8	Rec Spur 413C8	0.1	Year-round
FR 413C9	Rec Spur 413C9	<0.1	Year-round
FR 413C10	Rec Spur 413C10	0.1	Year-round
FR 413C11	Rec Spur 413C11	0.1	Year-round
FR 413D	Ice Hole Campground	0.2	Year-round
FR 413F	Landmark Flat	0.9	Year-round
FR 413F1	Spur 413F1	0.5	Year-round
FR 413F2	Spur 413F2	0.5	Year-round
FR 413F3	Spur 413F3	0.2	Year-round
FR 413GA	Landmark GS	0.3	Year-round
FR 413GA1	Landmark North Loop	0.2	Year-round
FR 413GA2	Landmark Ranger House	0.1	Year-round
FR 413GA3	Landmark West, Forester Cabin	0.1	Year-round
FR 413GA4	Landmark Barn	0.1	Year-round
FR 413GA5	Landmark South Cabin	<0.1	Year-round
FR 413GA6	Landmark Office Loop	0.1	Year-round
FR 413H	Twin Bridges Dispersed	0.2	Year-round
FR 413IP1	Powerline Spur	0.2	Year-round
FR 413IP3	Powerline Spur	0.1	Year-round
FR 413IP4	Powerline Spur	0.1	Year-round
FR 413IP5	Powerline Spur	0.1	Year-round
FR 413IP6	Powerline Spur	0.5	Year-round
FR 413IP7	Powerline Spur	<0.1	Year-round
FR 413IP8	Powerline Spur	0.1	Year-round
FR 413IP9	Powerline Spur	0.1	Year-round
FR 413IP10	Powerline Spur	0.9	Year-round
FR 413IP11	Powerline Spur	0.5	Year-round
FR 413IP12	Powerline Spur	0.2	Year-round
FR 413IP13	Powerline Spur	0.3	Year-round
FR 413IP14	Powerline Spur	0.1	Year-round
FR 413IP15	Powerline Spur	<0.1	Year-round
FR 413IP16	Powerline Spur	<0.1	Year-round
FR 413IP17	Powerline Spur	0.1	Year-round

Road Number	Name of Road	Length (miles)	Road Open
FR 413IP18	Powerline Spur	0.1	Year-round
FR 413IP19	Powerline Spur	0.1	Year-round
FR 413IP29	Powerline Spur	<0.1	Year-round
FR 413IP30	Powerline Spur	0.4	Year-round
FR 413IP31	Powerline Spur	0.1	Year-round
FR 413IP32	Powerline Spur	0.1	Year-round
FR 413IP33	Powerline Spur	0.1	Year-round
FR 413IP34	Powerline Spur	0.1	Year-round
FR 413IP35	Powerline Spur	0.2	Year-round
FR 413IP36	Powerline Spur	<0.1	Year-round
FR 413IP37	Powerline Spur	0.1	Year-round
FR 413IP38	Powerline Spur	0.6	Year-round
FR 413IP39	Powerline Spur	0.9	Year-round
FR 413IP40	Powerline Spur	0.3	Year-round
FR 413IP41	Powerline Spur	0.3	Year-round
FR 413IP42	Powerline Spur	0.2	Year-round
FR 413L	Trout Creek Campground	0.1	Year-round
FR 413R	Buck Mountain Campground	0.1	Year-round
FR 413S	Spur 413S	0.3	Year-round
FR 413W	Yellowpine Dump	0.1	Year-round
FR 413X	Spur 413X	0.9	Year-round
FR 413Z	Johnson Creek GS	<0.1	Year-round
FR 414	Horn Creek	7.5	Year-round
FR 414A	Fulton	0.6	Year-round
FR 414A1	Fulton Loop	1.9	Year-round
FR 414B	Fan Creek	1.0	Year-round
FR 414C	Spur 414C	3.5	Year-round
FR 415	Lunch Creek	3.4	Seasonally from June 1 to September 15
FR 415A	Lunch Creek Flat	2.2	Seasonally from June 1 to September 15
FR 415A1	Lunch Creek Spur 415A1	1.0	Seasonally from June 1 to September 15
FR 415B	Buck Mountain	1.0	Seasonally from June 1 to September 15
FR 416	Antimony	3.5	Year-round
FR 416W	Horse Heaven	2.2	Year-round
FR 417	Skunk Creek	15.7	Year-round

Road Number	Name of Road	Length (miles)	Road Open
FR 417A	Herrick Road	2.0	Year-round
FR 417A1	Spur 417A1	0.3	Year-round
FR 417B	Round Valley	4.4	Year-round
FR 417D	High Ditch	1.2	Year-round
FR 417D1	Spur 417D1	0.2	Year-round
FR 417E	Darla Bear	4.3	Year-round
FR 417E2	Spur 417E2	1.0	Year-round
FR 417F	East Mountain Lookout	1.5	Year-round
FR 417F1	East Mountain Spring	0.5	Year-round
FR 417H	Clear East Mountain Spur	2.1	Year-round
FR 417H1	Spur 417H1	0.7	Year-round
FR 417J	Spur 417J	1.9	Year-round
FR 418	Larch Creek	2.4	All vehicles – Seasonally from June 1 to September 15; Motor vehicles 50 inches wide or less – year-round
FR 418A	Snag-Larch	2.9	All vehicles – Seasonally from June 1 to September 15; Motor vehicles 50 inches wide or less – year-round
FR 418A1	North Larch	0.5	All vehicles – Seasonally from June 1 to September 15; Motor vehicles 50 inches wide or less – year-round
FR 418A2	Pad Road	0.4	All vehicles – Seasonally from June 1 to September 15; Motor vehicles 50 inches wide or less – year-round
FR 418A3	Spur 418A3	0.5	All vehicles – Seasonally from June 1 to September 15; Motor vehicles 50 inches wide or less – year-round
FR 419	Curtis Cutoff	0.3	Year-round
FR 420	Lower Trail Creek	0.3	Year-round
FR 420A	West Trail	1.5	Year-round
FR 420IP1	Powerline Spur	0.1	Year-round
FR 420IP2	Powerline Spur	0.1	Year-round
FR 420IP3	Powerline Spur	0.1	Year-round
FR 425	Snag Creek	3.1	Year-round
FR 425A	Snag Creek A	2.1	Year-round
FR 427	West Side Warm Lake	3.2	Year-round

Road Number	Name of Road	Length (miles)	Road Open
FR 427A	Shoreline Summer Homes	0.8	Year-round
FR 427B	Kinney Point Summer Homes	0.6	Year-round
FR 427B1	Kinney Point Sh Spur B1	0.3	Year-round
FR 427B2	Kinney Point Sh Spur B2	0.1	Year-round
FR 427D	Spur 427D Pit	0.2	Year-round
FR 427E	Tule Lake	0.1	Year-round
FR 427F	Warm Lake Powerline	0.8	Year-round
FR 427F1	Powerline Spur, NE	<0.1	Year-round
FR 427F2	Powerline Spur, NW	0.1	Year-round
FR 428	South Fork Salmon Campground	0.5	Year-round
FR 430	Crawford GS	0.6	Year-round
FR 430A	Powder House	0.1	Year-round
FR 430B	Crawford Ridge	0.1	Year-round
FR 430B1	Spur 430B1	<0.1	Year-round
FR 430C	Spur to Hazmat Shed	<0.1	Year-round
FR 430D	Spur 430D	<0.1	Year-round
FR 431	Pearsol	0.6	Year-round
FR 433.1	Stoney Meadows	3.2	Year-round
FR 433.2	Stoney Meadows	7.6	Year-round
FR 433A	Horse Thief	1.2	Year-round
FR 433A1	Spur 433A1	0.5	Year-round
FR 433B	Delano Road	2.6	Year-round
FR 433D	South Stony	3.4	Year-round
FR 433H	Lower Horse Thief	0.6	Year-round
FR 437	Sand Creek	5.0	Year-round
FR 440	Old Thunder Mountain	8.5	Year-round
FR 440A	Springfield Mine	4.9	Year-round
FR 442	North Fork Sulphur Creek	3.2	Year-round
FR 442A	South Whiskey Creek	1.6	Year-round
FR 443	Whiskey Creek	1.6	Year-round
FR 443A	Mosquito Creek	3.2	Year-round
FR 447	Burnt Log	20.7	Year-round
FR 447B	Landmark Airfield	0.4	Year-round
FR 447D	Mud Lake Campground	0.2	Year-round
FR 447E	Artillery Dome	8.1	Year-round

Road Number	Name of Road	Length (miles)	Road Open
FR 447E1	North Fork Sand Creek	1.5	All vehicles – Seasonally from June 1 to September 15; Motor vehicles 50 inches wide or less – year-round
FR 447E5	Spur 447E5	0.4	Year-round
FR 448	East Fork Burntlog Creek	3.3	Year-round
FR 448C	Lake Mountain	1.3	Year-round
FR 450	450 South	2.1	Year-round
FR 450B	Spur 450B	1.5	Year-round
FR 451	Buck Creek	2.7	Year-round
FR 451A	Buck Creek Spur A	0.3	Year-round
FR 454	Sheep Creek	2.4	Year-round
FR 454A	North Fork Sheep Creek	0.5	Year-round
FR 455	Pid Creek	1.2	Year-round
FR 456	Golden Hill Road	3.2	Year-round
FR 467	Cabin Creek	3.4	Year-round
FR 467	Cabin Creek	6.9	Seasonally from June 1 to September 15
FR 467IP1	Powerline Spur	0.6	Year-round
FR 467IP2	Powerline Spur	0.1	Year-round
FR 467IP3	Powerline Spur	<0.1	Year-round
FR 467IP4	Powerline Spur	0.1	Year-round
FR 467IP5	Powerline Spur	<0.1	Year-round
FR 467IP6	Powerline Spur	<0.1	Year-round
FR 467IP7	Powerline Spur	<0.1	Year-round
FR 467IP8	Powerline Spur	0.3	Year-round
FR 467IP9	Powerline Spur	0.1	Year-round
FR 467IP10	Powerline Spur	0.1	Year-round
FR 467IP11	Powerline Spur	<0.1	Year-round
FR 467IP12	Powerline Spur	<0.1	Year-round
FR 467IP13	Powerline Spur	0.1	Year-round
FR 467IP14	Powerline Spur	<0.1	Year-round
FR 467IP15	Powerline Spur	<0.1	Year-round
FR 467IP16	Powerline Spur	0.1	Year-round
FR 467IP17	Powerline Spur	<0.1	Year-round
FR 467IP18	Powerline Spur	<0.1	Year-round
FR 467K	Park Creek Spur	0.9	Year-round
FR 467M	Spur 467M	0.3	Year-round

Road Number	Name of Road	Length (miles)	Road Open
FR 467P	Spur 467P	1.0	Year-round
FR 467Q	Spur 467Q	0.7	Year-round
FR 470	Bear Creek	2.3	Year-round
FR 471	Camp Creek	3.5	Year-round
FR 472	Lodgepole Creek	2.0	Year-round
FR 474	South Fork Salmon River	21.1	Year-round
FR 474A	Penny Spring Campground	0.2	Year-round
FR 474B	Spur 474B	0.1	Year-round
FR 474C	Dump	0.2	Year-round
FR 474CA	Spur 474CA	0.4	Year-round
FR 474D	Spur 474D	0.5	Year-round
FR 474D1	474D1 Wye	0.1	Year-round
FR 474E	Landing Road	0.7	Year-round
FR 474E1	Roaring Rock Pit	0.2	Year-round
FR 474F	Flat Bear	1.1	Year-round
FR 474G	Flat Camp	0.8	Year-round
FR 474IP1	Powerline Spur	0.2	Year-round
FR 474JMO	Juniper Mountain Outfitters	0.2	Year-round
FR 474K	Eureka Silver King	0.1	Year-round
FR 474L	Spur 474L	0.1	Year-round
FR 474M	Spur 474M	0.1	Year-round
FR 474N	Spur 474N	0.2	Year-round
FR 474N1	Yellow Jacket Trailhead	0.1	Year-round
FR 474O	Roaring Rock Pit	0.2	Year-round
FR 474P	Spur 474P	0.6	Year-round
FR 474Q	Vulcan Trailhead	0.1	Year-round
FR 474R	Stolle Guard Station	<0.1	Year-round
FR 474S	Spur 474S	0.2	Year-round
FR 474T	Spur 474T	0.2	Year-round
FR 474U	Spur 474U	0.3	Year-round
FR 474V	Spur 474V	0.1	Year-round
FR 475	Eureka Point	0.1	Year-round
FR 478	Rice Creek	5.9	Year-round
FR 483	Tyndall Creek	14.3	Year-round
FR 483A	Spur 483A	1.5	Year-round
FR 488	Paradise Valley	1.7	Year-round
FR 488A	Warm Lake Project Camp	0.2	Year-round

Road Number	Name of Road	Length (miles)	Road Open
FR 488B	Knox-Cabin	1.4	Year-round
FR 488C	Spur 488C	0.2	Year-round
FR 488D	Paradise Valley Rec Res	0.2	Year-round
FR 488E	Spur 488E	0.2	Year-round
FR 488IP1	Powerline Spur	0.1	Year-round
FR 488IP2	Powerline Spur	0.6	Year-round
FR 489	North Side Warm Lake	1.3	Year-round
FR 489.1	Burn Pile	0.4	Year-round
FR 489A	Picnic Campground	0.2	Year-round
FR 489A1	Picnic Campground Toilets	<0.1	Year-round
FR 489B	Shoreline Campground Loop	0.6	Year-round
FR 489B1	Shoreline Campground Group Use	0.1	Year-round
FR 489B2	Shoreline Campground	0.2	Year-round
FR 489C	Shoreline Summer Home	0.2	Year-round
FR 489D	North Shore	0.1	Year-round
FR 489E1	Billy Rice Beach	<0.1	Year-round
FR 489F	Shoreline Boat Ramp	<0.1	Year-round
FR 489G	Pumphouse	<0.1	Year-round
FR 493	Sixbit	12.4	Year-round
FR 493E	Bottom Sixbit	1.0	Year-round
FR 493I	Fish Trap	0.2	Year-round
FR 493IP1	Powerline Spur	0.1	Year-round
FR 493IP2	Powerline Spur	0.1	Year-round
FR 493IP3	Powerline Spur	<0.1	Year-round
FR 495	Dollar Creek	0.7	Year-round
FR 497.1	Gold Fork Meadow	5.1	Year-round
FR 497A	Porcupine Flat	1.9	Year-round
FR 497A1.1	Big Creek Road	1.0	Year-round
FR 497B	Gold Fork Lookout	0.5	Year-round
FR 497E	Lower Hargrave	0.1	Year-round
FR 497G	Lee Road	2.0	Year-round
FR 497G1	Spur 497G1	0.2	Year-round
FR 497H	Little Creek Cutoff	1.7	Year-round
FR 497I	Nowland	0.1	Year-round
FR 497IP1	Powerline Spur	0.1	Year-round
FR 497IP2	Powerline Spur	0.1	Year-round

Road Number	Name of Road	Length (miles)	Road Open
FR 497IP3	Powerline Spur	<0.1	Year-round
FR 497IP4	Powerline Spur	<0.1	Year-round
FR 497IP5	Powerline Spur	<0.1	Year-round
FR 497IP6	Powerline Spur	0.3	Year-round
FR 497IP7	Powerline Spur	0.4	Year-round
FR 497IP8	Powerline Spur	0.1	Year-round
FR 497IP9	Powerline Spur	0.1	Year-round
FR 497IP10	Powerline Spur	<0.1	Year-round
FR 497IP11	Powerline Spur	0.2	Year-round
FR 497IP12	Powerline Spur	0.2	Year-round
FR 497IP13	Powerline Spur	0.1	Year-round
FR 497IP14	Powerline Spur	0.2	Year-round
FR 497IP15	Powerline Spur	0.1	Year-round
FR 497IP16	Powerline Spur	0.1	Year-round
FR 497J	Big Johnson	0.1	Year-round
FR 497K	Spur 497K	1.8	Year-round
FR 497L	Spur L	0.3	Year-round
FR 498D	High Foolhen Way	1.5	Year-round
FR 498E	31 Road	0.8	Year-round
FR 498E1	Lower 31 Road	0.8	Year-round
FR 498E4	Spur 498E4	0.4	Year-round
FR 498F	State Road	0.8	Year-round
FR 498F1	State Road 1	0.7	Year-round
FR 579FA	Penn Basin Campground	0.7	Year-round
FR 579FB	Rec Spur 579FB	0.1	Year-round
FR 579IA	Summit Lake Campground	0.1	Year-round
FR 579K1	Warm Lake Campground Access	0.3	Year-round
FR 579KA	Lake Shore Summer Homes	0.1	Year-round
FR 579KA1	Lodge Driveway Loop	0.1	Year-round
FR 579KB	Warm Lake Lodge Spur	0.1	Year-round
FR 579KB1	Spur 579KB1	0.3	Year-round
FR 579KB2	Lodge Camp Spur	<0.1	Year-round
FR 579KB3	Lodge Camp Spur	<0.1	Year-round
FR 579KC	Warm Lake Campground- South	0.1	Year-round
FR 579KC1	Warm Lake Campground- North	0.1	Year-round

Road Number	Name of Road	Length (miles)	Road Open
FR 579KD	Warm Lake Rec Res	<0.1	Year-round
FR 579JA	Camp Maranatha	0.2	Year-round
FR 579P	Church Camp	0.2	Year-round
FR 579U1	Rec Spur 579U1	0.1	Year-round
FR 579U2	Rec Spur 579U2	0.1	Year-round
FR 579U3	Rec Spur 579U3	0.1	Year-round
FR 579U4	Rec Spur 579U4	<0.1	Year-round
FR 579U5	Rec Spur 579U5	<0.1	Year-round
FR 579U6	Rec Spur 579U6	0.2	Year-round
FR 579U7	Rec Spur 579U7	0.1	Year-round
FR 579U8	Rec Spur 579U8	<0.1	Year-round
FR 579U9	Rec Spur 579U9	0.2	Year-round
FR 579U10	Rec Spur 579U10	0.1	Year-round
FR 579U11	Rec Spur 579U11	0.1	Year-round
FR 579U12	Lodgepole Creek Trailhead	0.1	Year-round
FR 579U13	Rec Spur 579U13	<0.1	Year-round
FR 579U14	Rec Spur 579U14	0.1	Year-round
FR 579U15	Rec Spur 579U15	<0.1	Year-round
FR 600	West Fork Creek	0.1	Year-round
FR 50674	South Fork Salmon River	3.0	Year-round
FR 51290	Meadow Creek Lookout	11.5	Year-round
FR 1886	Smith Camp	0.1	Year-round
FR 1887	Yellow Pine Bar	0.9	Year-round
FR 8021	Rose Marie Neal	0.1	Year-round
FR 9001	Upper Haul	0.1	Year-round
FR FH22IP1	Powerline Spur	0.2	Year-round
FR FH22IP2	Powerline Spur	0.2	Year-round
FR FH22IP3	Powerline Spur	0.1	Year-round
FR FH22IP4	Powerline Spur	0.1	Year-round
FR FH22IP5	Powerline Spur	0.1	Year-round
FR FH22IP6	Powerline Spur	0.1	Year-round
FR FH22IP7	Powerline Spur	0.2	Year-round
FR FH22IP8	Powerline Spur	0.4	Year-round
FR FH22IP9	Powerline Spur	0.2	Year-round
FR FH22IP10	Powerline Spur	0.2	Year-round
FR FH22IP11	Powerline Spur	0.6	Year-round
FR FH22IP12	Powerline Spur	<0.1	Year-round

Road Number	Name of Road	Length (miles)	Road Open
FR FH22IP13	Powerline Spur	0.1	Year-round
FR FH22IP14	Powerline Spur	0.1	Year-round
FR FH22IP15	Powerline Spur	0.3	Year-round
FR FH22IP16	Powerline Spur	0.2	Year-round
FR FH22IP17	Powerline Spur	0.1	Year-round
FR FH22IP18	Powerline Spur	0.1	Year-round
FR FH22IP19	Powerline Spur	0.1	Year-round
FR X400B	Spur X400B	0.4	Year-round

Table Source: AECOM 2020; Forest Service 2019a

Table Notes:

* Though designated as year-round roads, these roads are not plowed and, therefore, do not open for through-traffic until at least mid-June and close to public use as early as October 15.

Table N-5 National Forest System Roads Open to Motorized Vehicles in the Winter in the Analysis Area

Road Number	Name of Road	Length (miles)	Winter Use
FR 409	Clear Creek	16.6	Groomed OSV route
FR 410	Ditch Creek	8.8	Groomed OSV route
FR 414	Horn Creek	7.5	Groomed OSV route
FR 417	Skunk Creek	15.7	Groomed OSV route
FR 417B	Round Valley	4.4	Groomed OSV route
FR 417E	Darla Bear	4.3	Groomed OSV route
FR 417H	Clear East Mountain Spur	2.1	Groomed OSV route
FR 427	West Side Warm Lake	3.2	Groomed OSV route
FR 437	Sand Creek	5.0	Groomed OSV route
FR 442	North Fork Sulphur Creek	3.2	Groomed OSV route
FR 447	Burnt Log	6.0	Groomed OSV route
FR 447	Burnt Log	3.8	Infrequently groomed OSV route
FR 474	South Fork Salmon River	3.7	Groomed OSV route
FR 474	South Fork Salmon River	10.3	Plowed route
FR 483	Tyndall Creek	14.4	Groomed OSV route
FR 489	North Side Warm Lake	1.3	Groomed OSV route
FR 600	West Fork Creek	0.1	Infrequently groomed OSV route

Table Source: AECOM 2020; Forest Service 2017a

This page intentionally left blank

Table N-6 Non-National Forest System Roads in the Analysis Area

Name of Road	Length (miles)	Jurisdiction
Yellow Pine	0.6	Local
Cascade-Warm Lake (FH 22)	13.0	County
Clear Creek	1.9	County
Gold Fork River	3.0	County
Johnson Creek	24.0	County
Logan Creek	3.1	County
McCall-Stibnite	17.1	County
Stanley-Warm Lake	20.3	County
Summer Home	0.4	County
Yellowpine Cemetery	<0.1	County
Yellowpine Campground	0.2	County
Warren-Profile Gap	26.8	County
Eagle Nest-Gold Fork River	<0.1	State
State Spur North	<0.1	State
State Spur South	<0.1	State
Clement	0.8	Private
Logan Creek	<0.1	Private
McCall-Stibnite	0.8	Private
Oberbillig Bridge	<0.1	Private

Table Source: AECOM 2020; Forest Service 2019a

This page intentionally left blank

Table N-7 Non-National Forest System Roads Available in the Winter in the Analysis Area

Name of Road	Length (miles)	Jurisdiction	Winter Use
Cascade-Warm Lake (FH 22)	13.0	County	Plowed route
Clear Creek	1.9	County	Groomed OSV route
Johnson Creek	7.5	County	Plowed route
Johnson Creek	15.5	County	Groomed OSV route
McCall-Stibnite	6.0	County	Plowed route
Stanley-Warm Lake	3.1	County	Plowed route
Stanley-Warm Lake	16.1	County	Groomed OSV route
Stanley-Warm Lake	0.5	County	Infrequently groomed OSV route

Table Source: AECOM 2020; Forest Service 2017a

This page intentionally left blank

Table N-8 Designated Summer and Winter ROS Classes and Acreages in the Analysis Area

ROS Class	Summer		Winter	
	Acres	Percentage of Analysis Area	Acres	Percentage of Analysis Area
Primitive	57,959	10.8	57,959	10.8
Semi-Primitive Non-Motorized	163,909	30.4	35,449	6.6
Semi-Primitive Motorized	40,775	7.6	332,328	61.6
Roaded Natural	91,043	16.9	23,367	4.3
Roaded Modified	150,668	27.9	55,294	10.3
Rural	3,064	0.6	3,019	0.6
Not Forest Service	24	<0.1	24	<0.1
Other	31,952	5.9	31,952	5.9
Total	539,393		539,393	

Table Source: AECOM 2020; Forest Service 2017b

Table Notes:

ROS = Recreation Opportunity Spectrum

This page intentionally left blank

Table N-9 ROS Physical Setting Criteria

Criteria	Primitive	Semi-Primitive Non-Motorized	Semi-Primitive Motorized	Roaded Natural	Rural	Urban
Remoteness	An area designated at least 3 miles from all roads, railroads, or trails with motorized use	An area designated at least 0.5 mile but not farther than 3 miles from all roads, railroads, and trails with motorized use; can include the existence of primitive roads and trails if usually closed to motorized use.	An area designated within 0.5 mile of primitive roads or trails used by motor vehicles, but not closer than 0.5 mile from better than primitive roads.	An area designated within 0.5 mile from better than primitive roads and all railroads.	No distance criteria.	No distance criteria.
Size of Area	5,000 acres	2,500 acres	2,500 acres	No size criteria	No size criteria	No size criteria
Evidence of Humans	Setting is essentially an unmodified natural environment. Evidence of humans would be unnoticed by an observer wandering through the area. Evidence of trails is acceptable but should not exceed standard to carry expected use. Structures are extremely rare.	Natural setting may have subtle modifications that would be noticed, but not draw the attention of an observer wandering through the area. Little or no evidence of primitive roads and the motorized use of trails and primitive roads. Structures are rare and isolated.	Natural setting may have moderately dominant alterations but would not draw the attention of motorized observers on trails and primitive roads within the area. Strong evidence of primitive roads and the motorized use of trails and primitive roads. Structures are rare and isolated.	Natural setting may have modifications, which range from being easily noticed to strongly dominant to observers within the area. However, from sensitive travel routes and use areas these alterations would remain unnoticed or visually subordinate. There is strong evidence of designed roads and/or highways. Structures are generally scattered, remaining visually subordinate or unnoticed to the sensitive travel route observer. Structures may include power	Natural setting is culturally modified to the point that it is dominant to the sensitive travel route observer. May include pastoral, agricultural, intensively managed wildland resource landscapes, or utility corridors. Pedestrian or other slow-moving observers are constantly within view of culturally changed landscape. There is strong evidence of designed roads and/or highways. Structures are readily apparent and may range from scattered to small dominant clusters including power lines, microwave	Setting is strongly structure dominated. Natural or natural-appearing elements may play an important role but be visually subordinate. Pedestrian and other slow-moving observers are constantly within view of artificial enclosure of spaces. There is strong evidence of designed roads and/or highways and streets. Structures and structure complexes are dominant, and may include major resorts and marinas, national and regional ski areas, towns, industrial sites,

Criteria	Primitive	Semi-Primitive Non-Motorized	Semi-Primitive Motorized	Roaded Natural	Rural	Urban
				lines, microwave installations and recreation sites.	installations, local ski areas, minor resorts and recreation sites.	condominiums or second home developments.

Table Source: AECOM 2020; Forest Service 2003

Table N-10 Additional Criteria for Mapping Summer ROS Physical Setting

Physical Setting	Criteria
Primitive	Areas as determined per National ROS Inventory Mapping Protocol" (Forest Service 2003)
Semi-Primitive Non-Motorized	Areas as determined per National ROS Inventory Mapping Protocol" (Forest Service 2003)
Semi-Primitive Motorized	Areas as determined per National ROS Inventory Mapping Protocol" (Forest Service 2003)
Roaded Natural	Areas as determined per National ROS Inventory Mapping Protocol" (Forest Service 2003)
Rural	Cascade, Warm Lake, Landmark, and Yellow Pine; other areas as determined per National ROS Inventory Mapping Protocol" (Forest Service 2003)
Not Applicable	None

Table Source: AECOM 2020; Forest Service 2003

Table Notes:

ROS = Recreation Opportunity Spectrum

This page intentionally left blank

Table N-11 Additional Criteria for Mapping Winter ROS Physical Setting

Physical Setting	Criteria
Primitive	Areas where winter motorized travel is restricted
Semi-Primitive Non-Motorized	Areas designated as closed to winter motorized recreation or closed to motorized over-snow travel
Semi-Primitive Motorized	Groomed and ungroomed trails; areas "open to snow"
Roaded Natural	Plowed routes in isolated areas
Rural	Plowed routes
Not Applicable	None

Table Source: AECOM 2020

This page intentionally left blank

Table N-12 Estimated ROS Summer and Winter Physical Settings and Acreages in the Analysis Area

ROS Physical Setting	Summer		Winter	
	Acres	Percentage of Analysis Area	Acres	Percentage of Analysis Area
Primitive	17,278	3.2	21,370	3.9
Semi-Primitive Non-Motorized	218,512	40.4	245,210	45.3
Semi-Primitive Motorized	83,497	15.4	240,387	44.4
Semi-Primitive Motorized Groomed	N/A	N/A	50,436*	9.3
Roaded Natural	140,594	26.0	7,511	1.4
Rural	81,450	15.0	26,853	5.0
Total	541,331		541,331	

Table Source: AECOM 2020

Table Notes:

*This acreage overlaps other features and therefore is not included within the total acreage.

This page intentionally left blank

Table N-13 2019 Recreation-Related Special Use Permits within the Analysis Area

Permittee	Permit Expiration Date	Facilities Permitted on NFS Lands	Permitted Area on NFS Lands	IOGLB Licensed Activities	IOGLB Licensed Hunting Species
PNF					
Big Creek Lodge	2043	<ul style="list-style-type: none"> • Lodge • Duplex • Gas station/storage building • Tack shed, • Hydroelectric unit • Water system, • Septic drain field • Corral and pasture • Recreation amenities (horseshoe pit, fire pit, BBQ pit, volleyball court, tent camping platforms) 	Big Creek Lodge near the Big Creek Airstrip	<ul style="list-style-type: none"> • Trail rides/pack trips, • Fishing • Hunting 	N/A
Elk Springs Outfitters ¹	2027	<ul style="list-style-type: none"> • 4 assigned camps • Other locations approved for short term drop camps and non-fee camps where stay does not exceed 14 days 	Operating Area 4 includes most of PNF 13 and portions of the FCRNRW adjacent to PNF 13, including western Monumental and Marble Creek areas	<ul style="list-style-type: none"> • Backpacking • Trail rides/pack trips • Mountain bike touring • Photo trips • Hunting 	<ul style="list-style-type: none"> • Deer • Elk • Goat • Sheep • Bear • Cougar • Predators • Wolf • Forest grouse
Flying Resort Ranches ²	2025	None within analysis area	Route through the FCRNRW to Big Creek	<ul style="list-style-type: none"> • Backpacking • Trail rides/pack trips • Incidental fishing 	N/A
Idaho Wilderness Company ³	2020	<ul style="list-style-type: none"> • 7 assigned camps 	A portion of the FCRNRW east of Big Creek within GMU 26 and 25, including the	<ul style="list-style-type: none"> • Hunting • Trail rides/pack trips 	<ul style="list-style-type: none"> • Deer • Elk • Goat

Permittee	Permit Expiration Date	Facilities Permitted on NFS Lands	Permitted Area on NFS Lands	IOGLB Licensed Activities	IOGLB Licensed Hunting Species
			Monumental Creek and Thunder Mountain Road (FR 50375) areas east of the mine site		<ul style="list-style-type: none"> • Sheep • Bear • Cougar • Predators • Wolf • Moose • Forest grouse • Chukar
4 Summit Challenge bike event	2021	Use and closure of South Fork Salmon River Road	South Fork Salmon River Road (FR 50674/474) last Saturday in July	N/A	N/A
BNF					
Juniper Mountain Outfitters	Pending ⁴	<ul style="list-style-type: none"> • Trails for summer camp, trail rides, fishing – 084, 101, 103, 105, 107, 108, 109, 122, and 161 • Fishing trips to Long, Rainbow, Caton, Riordan, Black, Bear Creek and Curtis Lakes 	Spike camp located between the headwaters of Russian and Halfway Creeks in the Johnson Creek drainage for rifle and some archery hunt opportunities	Area 1 <ul style="list-style-type: none"> • Incidental fishing • Trail rides/pack trips Area 2 <ul style="list-style-type: none"> • Trail rides/pack trips Area 3 <ul style="list-style-type: none"> • Incidental fishing • Trail rides/pack trips 	Area 1 <ul style="list-style-type: none"> • Bear • Wolf Area 2 <ul style="list-style-type: none"> • Elk • Deer Area 3 <ul style="list-style-type: none"> • Bear • Wolf
North Shore Lodge	2025	<ul style="list-style-type: none"> • Lodge, including store, restaurant, bar, wood patio, restroom and staff quarters • 10 rental cabins • Laundry/shower house • 3 staff RV sites • 8 propane tanks, compressor shed, 	2.94 acres in Tract B-1, Lot 9 near Warm Lake in Section 12, T. 15 N., R. 6 E, Boise Meridian	N/A	N/A

Permittee	Permit Expiration Date	Facilities Permitted on NFS Lands	Permitted Area on NFS Lands	IOGLB Licensed Activities	IOGLB Licensed Hunting Species
		<ul style="list-style-type: none"> central fire pit, 2 satellite dishes • 2 boat docks • Associated water and sewer systems 			
Warm Lake Lodge and Resort	2021	<ul style="list-style-type: none"> • Lodge, including store, restaurant, bar, public restroom, water tank shed, patio • Gas and oil building • Shower/laundry building • One owner cabin, eight guest cabins, and three employee cabins • A seven-unit campground • Pump house, old outhouse, woodshed, tack shed • Barbeque pit, two horseshoe pits • Boat ramp, retaining wall/boardwalk, boat docks, swim beach • Septic systems, two septic treatment buildings, two septic drain fields, water system and several portable toilets 	27.23 acres located in the western 1/2 of Section 7, T16N R7E Boise Meridian	N/A	N/A
Warm Lake Camp (previously known as Camp Ore Ida)	Pending ⁵	<ul style="list-style-type: none"> • Chapel, dining hall, snack shop, camp office building, lodge, camp sign, and access road with gate • Well house with concrete pad, women's bathhouse, and men's bathhouse • Nurse cabin/ storage shed, 1 staff cabin, 3 women's cabins, 2 men's cabins, 2 A- frames, 2 tent pads, and 25 RV parking units with water and electric hook-ups, • Volleyball court, fire pit area, baseball field, slingshot target range, playground equipment, 2 tether balls, and lodgepole structure 	6.2 acres in Section 7, T15N, R7E, Boise Meridian	N/A	N/A

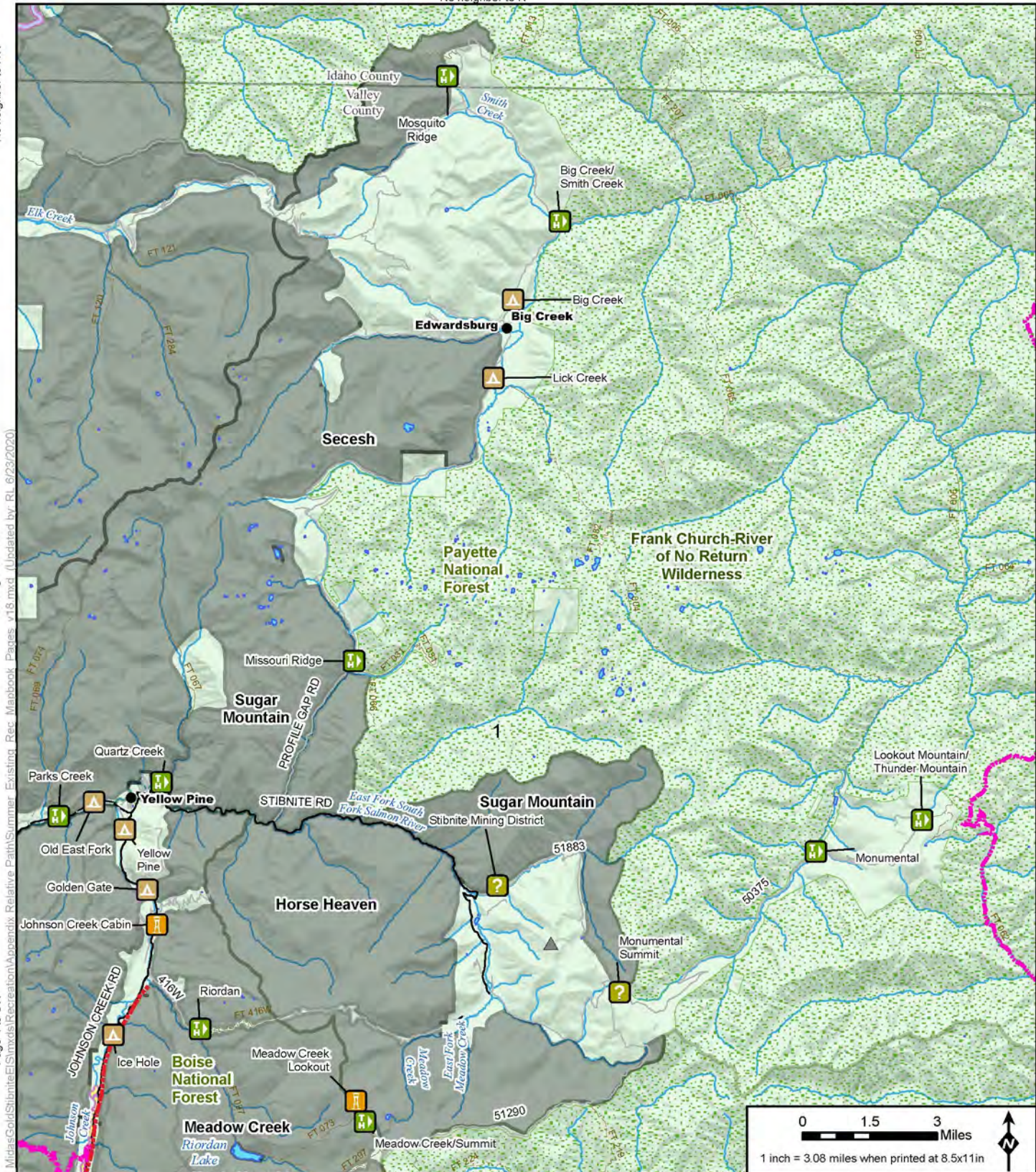
Permittee	Permit Expiration Date	Facilities Permitted on NFS Lands	Permitted Area on NFS Lands	IOGLB Licensed Activities	IOGLB Licensed Hunting Species
Youth with a Mission (YMAC) (previously known as Camp Maranatha)	Pending ⁵	<ul style="list-style-type: none"> • 8 dorm style cabins and 4 staff cabins • One youth restroom/shower building and one staff restroom/shower building • A chapel building, dining hall, and canteen/ maintenance building • A play field, volleyball court, horseshoe pit, gravel basketball court, fire ring, and small outdoor amphitheater • 2 RV group sites • Domestic well and pump house, three septic tanks, two septic drain fields, and associated water, sewer, and electric utility lines 	5.6 acres approximately 28 miles northeast of Cascade, Idaho in Sections 17 of Township 15 North, Range 7 East, Boise Meridian	N/A	N/A
Recreation Residences (Warm Lake and Paradise Valley tracts)	2028	<ul style="list-style-type: none"> • 62 recreation residences including cabins, docks and outbuildings 	Warm Lake and Paradise Valley	N/A	N/A

Table Sources: AECOM 2020; Forest Service 2013, 2015b-e, 2017c,d, 2019b, Idaho Outfitters and Guides Licensing Board 2020a,b

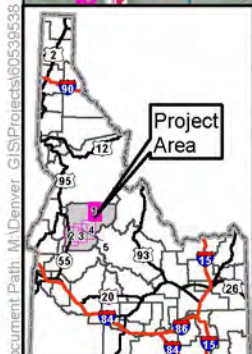
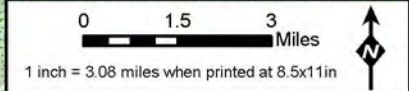
Table Notes:

- 1 IOGLB operating areas 6, 7, and 8 are outside the analysis area and therefore are not included in this table.
- 2 IOGLB operating areas 1, 2, 3, and 7 are located outside the analysis area and therefore are not included in this table.
- 3 IOGLB operating area 2 is outside the analysis area and therefore is not included in this table.
- 4 The Forest Service is currently conducting environmental review for a new 10-year permit for this outfitter.
- 5 The Forest Service is currently in the process of renewing these permits.

N/A = not applicable



Document Path: M:\Denver GIS\Projects\60595938_MidasGold\Stibnite\El\Sims\Recreation\Appendix\Relative Path\Summer_Existing_Rec_Marbook_Pages_v18.mxd (Updated by RL 6/23/2020)



Page 4 to S

LEGEND	
Special Designations	Recreation Facilities
<ul style="list-style-type: none"> ID Roadless Area Wild And Scenic Rivers Status/Classification Designated, Wild Eligible, Recreational Eligible, Scenic Eligible, Wild Suitable, Recreational Suitable, Scenic Suitable, Wild 	<ul style="list-style-type: none"> Campground Dispersed Camping Day Use Area Documentary Site Group Picnic Site Horse Camp Hotell/Lodge/Resort Information Site/Fee Station Interpretive Site (Admin) Interpretive Site (Minor) (Fire) Lookout/Cabin Organization Site Picnic Site
<ul style="list-style-type: none"> Recreation Residence Swimming Site Trailhead Wildlife Viewing Site 	<ul style="list-style-type: none"> U.S. Forest Service Wilderness
<ul style="list-style-type: none"> County City/Town Railroad Highway Access Road Road Idaho Centennial Trail Stream/River Lake/Reservoir 	<ul style="list-style-type: none"> Project Components - Utilities Existing Powerline Existing Substation** Existing Communication Tower Offsite Facilities Midas Gold Offsite Facility Other Features

* Project Components are associated with Existing Conditions
 ** Substation locations are approximate
 The McCall - Stibnite Road (CR 50-412) consists of Lick Creek Road, East Fork South Fork Salmon River Road (East Fork Road) and Stibnite Road.
 Not all features are visible in every map extent.

Existing Conditions Recreation Page 1 of 5 Stibnite Gold Project Stibnite, ID

Base Layer: USGS The National Map, 3D Elevation Program, USGS Earth Resources Observation & Science (EROS) Center, GMTED2010, Data refreshed January, 2020.
 Other Data Sources: Midas Gold, State of Idaho Geospatial Gateway (INSIDE Idaho), Boise National Forest, Payette National Forest

Map Date:
8/23/2020

No neighbor to NW

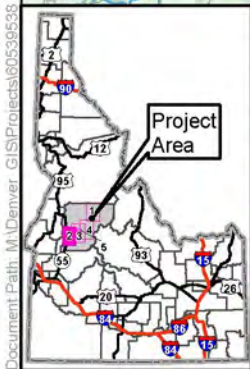
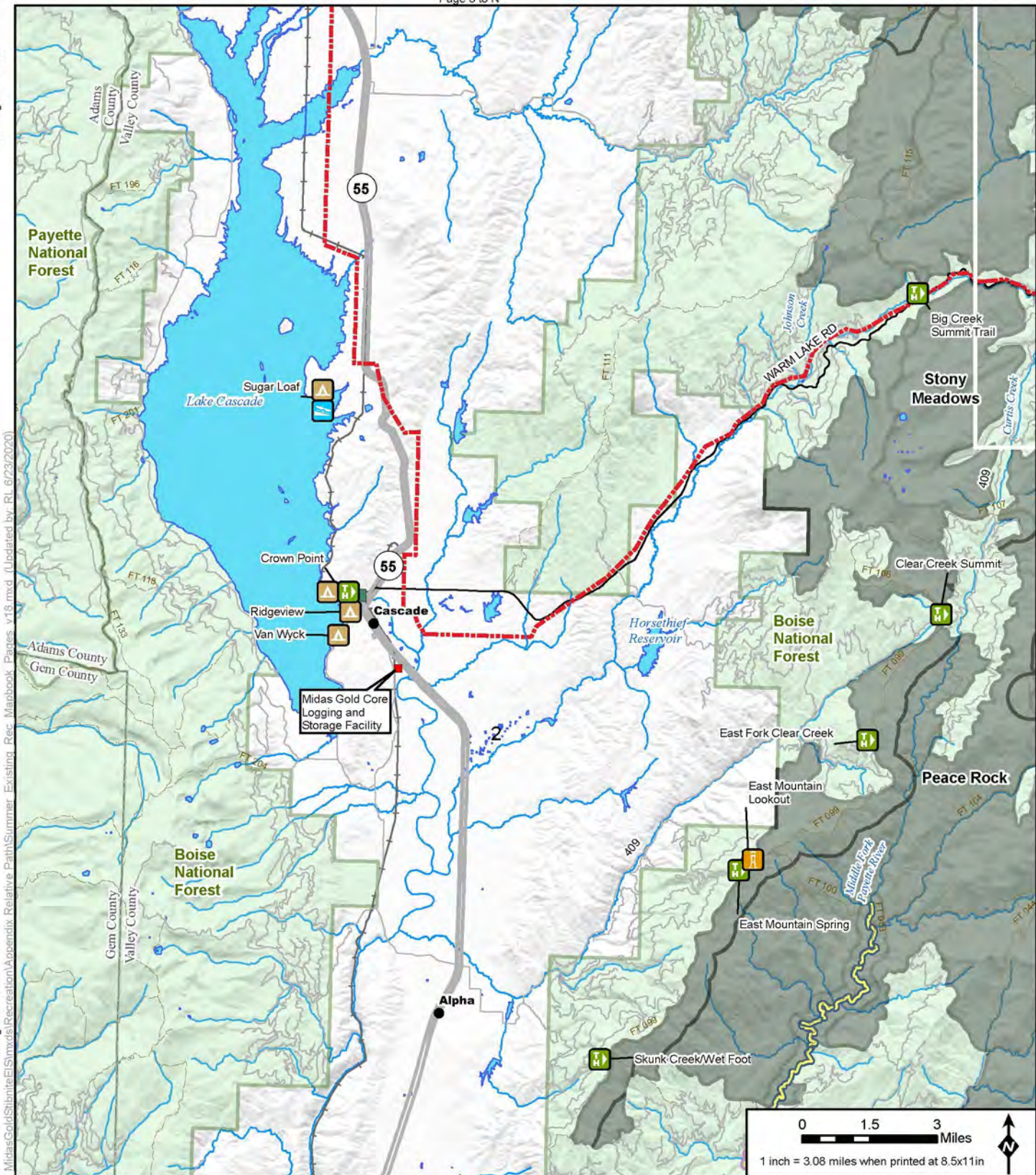
No neighbor to W

No neighbor to SW

Page 3 to NE

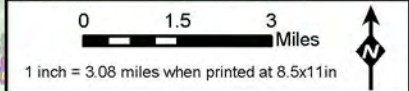
Page 3 to E

No neighbor to SE



No neighbor to S

LEGEND	
Special Designations	Recreation Facilities
<ul style="list-style-type: none"> ID Roadless Area Wild And Scenic Rivers Status/Classification Designated, Wild Eligible, Recreational Eligible, Scenic Eligible, Wild Suitable, Recreational Suitable, Scenic Suitable, Wild 	<ul style="list-style-type: none"> Campground Dispersed Camping Day Use Area Documentary Site Group Picnic Site Horse Camp Hotellodge/Resort Information Site/Fee Station Interpretive Site (Admin) Interpretive Site (Minor) (Fire) Lookout/Cabin Organization Site Picnic Site
<ul style="list-style-type: none"> Recreation Residence Swimming Site Trailhead Wildlife Viewing Site 	<ul style="list-style-type: none"> U.S. Forest Service Wilderness
<ul style="list-style-type: none"> County City/Town Railroad Highway Access Road Road Idaho Centennial Trail Stream/River Lake/Reservoir 	<ul style="list-style-type: none"> Existing Powerline Existing Substation** Existing Communication Tower Offsite Facilities Midas Gold Offsite Facility Other Features



Existing Conditions Recreation Page 2 of 5

Stibnite Gold Project Stibnite, ID

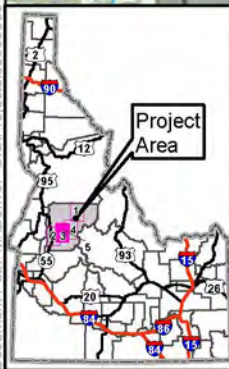
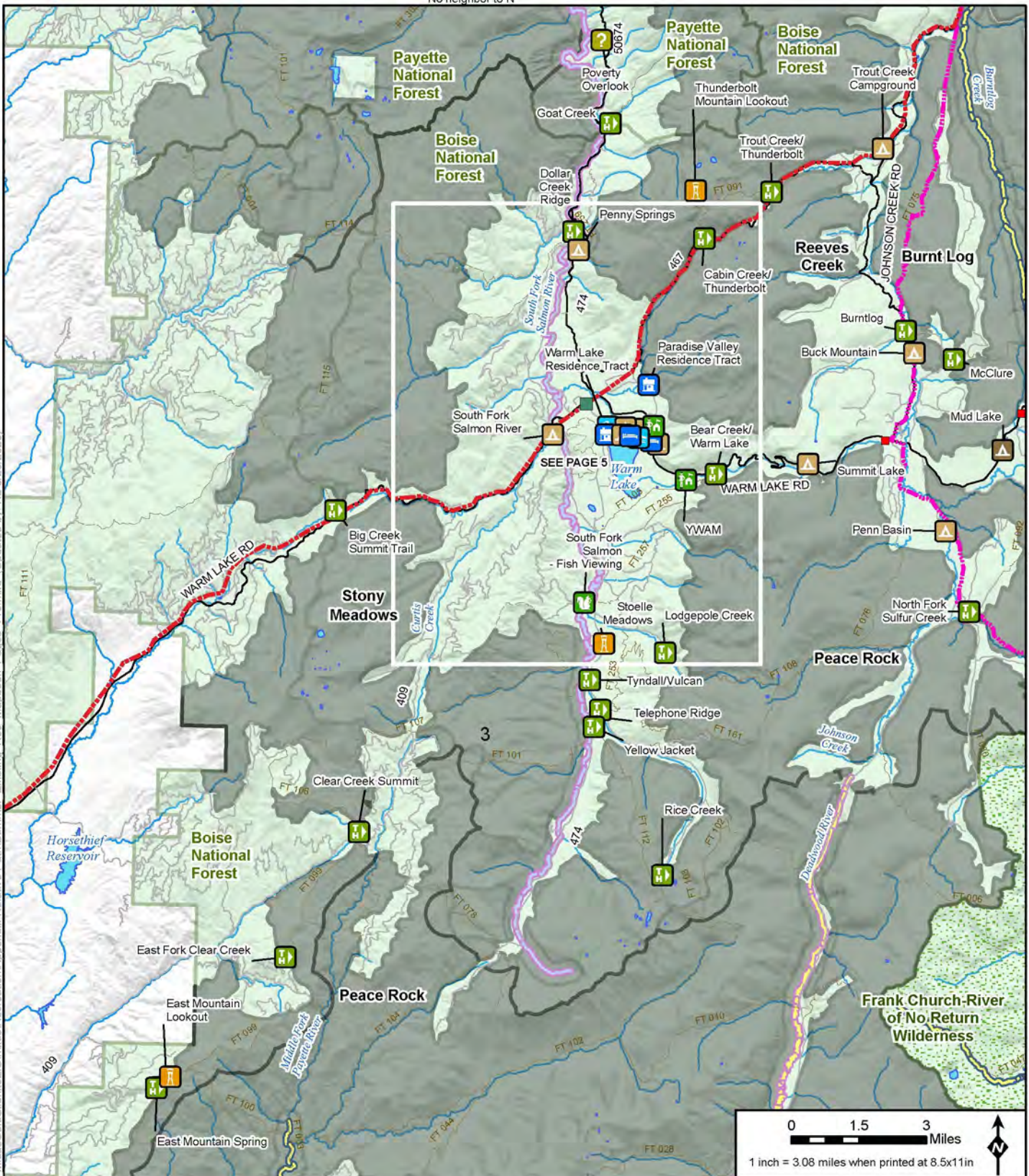
Base Layer: USGS The National Map, 3D Elevation Program, USGS Earth Resources Observation & Science (EROS) Center, GMTED2010, Data refreshed January, 2020. Other Data Sources: Midas Gold, State of Idaho Geospatial Gateway (INSIDE Idaho), Boise National Forest, Payette National Forest

PALETTE NATIONAL FOREST

U.S. FOREST SERVICE

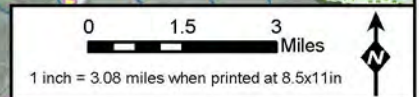
Map Date: 6/23/2020

Document Path: M:\Denver GIS\Projects\60595538_MidasGold\Stibnite\El\Slims\Recreation\Appendix Relative Path\Summer Existing Rec Mapbook Pages v18.mxd (Updated by RL 6/23/2020)



LEGEND

Special Designations	Campground	Recreation Residence	County
ID Roadless Area	Dispersed Camping	Swimming Site	City/Town
Wild And Scenic Rivers Status/Classification	Day Use Area	Trailhead	Railroad
Wild	Documentary Site	Wildlife Viewing Site	Highway
Designated, Wild	Group Picnic Site	Project Components*	Access Road
Eligible, Recreational	Horse Camp	Existing Powerline	Road
Eligible, Scenic	Hotellodge/Resort	Existing Substation**	Idaho Centennial Trail
Eligible, Wild	Information Site/Fee Station	Astriging Communication Tower	Stream/River
Suitable, Recreational	Interpretive Site (Admin)	Offsite Facilities	Lake/Reservoir
Suitable, Scenic	Interpretive Site (Minor)	Midas Gold Offsite Facility	
Suitable, Wild	(Fire) Lookout/Cabin	Other Features	
Recreation Facilities	Organization Site	U.S. Forest Service	
Boating Site	Picnic Site	Wilderness	



Existing Conditions
Recreation
Page 3 of 5
Stibnite Gold Project
Stibnite, ID

Base Layer: USGS The National Map, 3D Elevation Program, USGS Earth Resources Observation & Science (EROS) Center, GMTED2010, Data refreshed January, 2020.
Other Data Sources: Micras Gold, State of Idaho Geospatial Gateway (INSIDE Idaho), Boise National Forest, Payette National Forest

* Project Components are associated with Existing Conditions
** Substation locations are approximate

The McCall - Stibnite Road (CR 50-412) consists of Luck Creek Road, East Fork South Fork Salmon River Road (East Fork Road) and Stibnite Road.

Not all features are visible in every map extent.

Map Date: 8/23/2020

Page 1 to NW

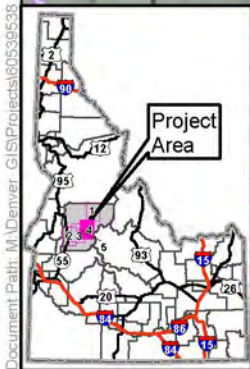
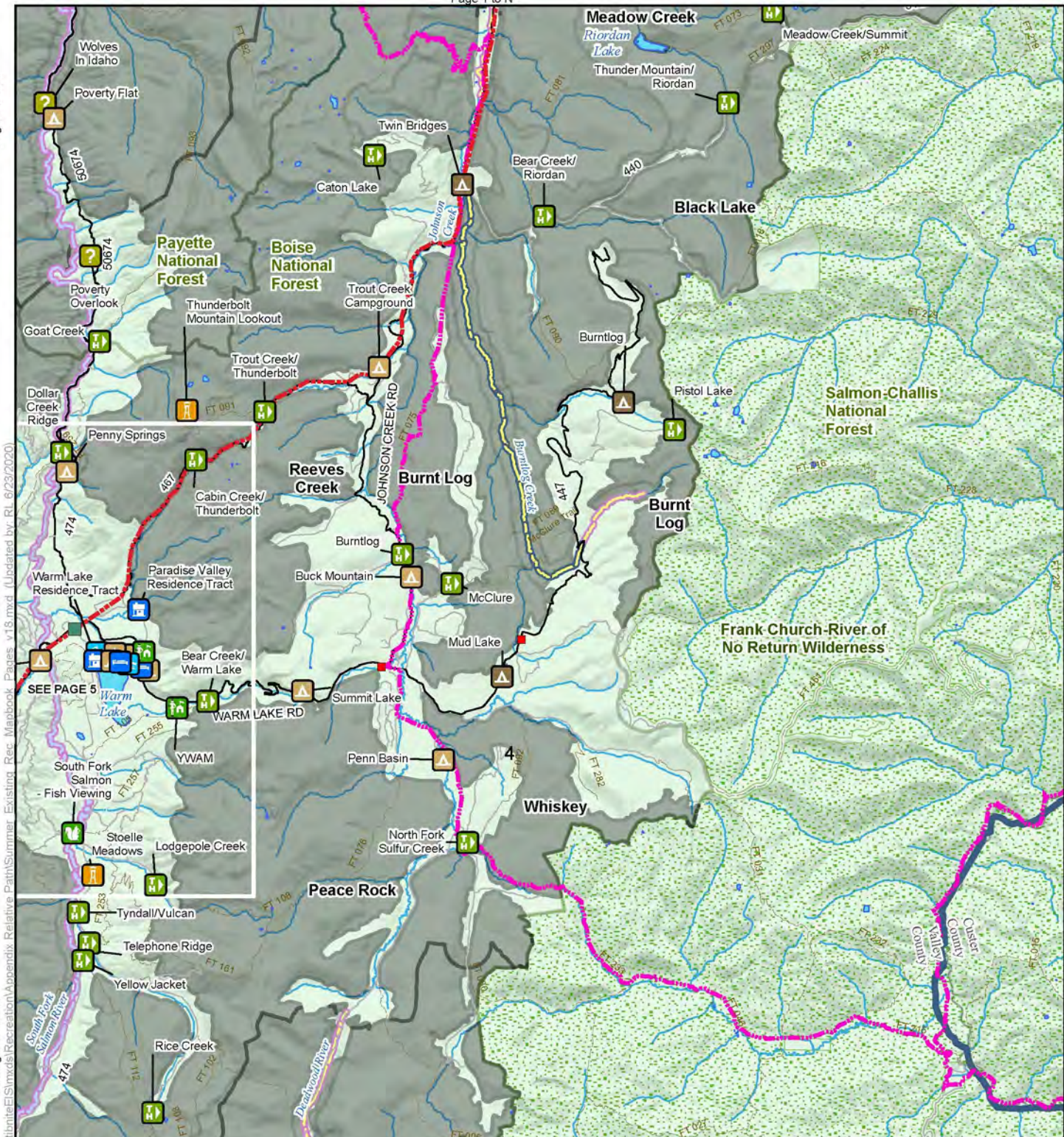
No neighbor to NE

Page 3 to E

No neighbor to SE

No neighbor to W

No neighbor to SW

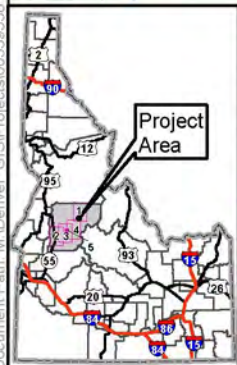
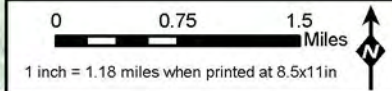
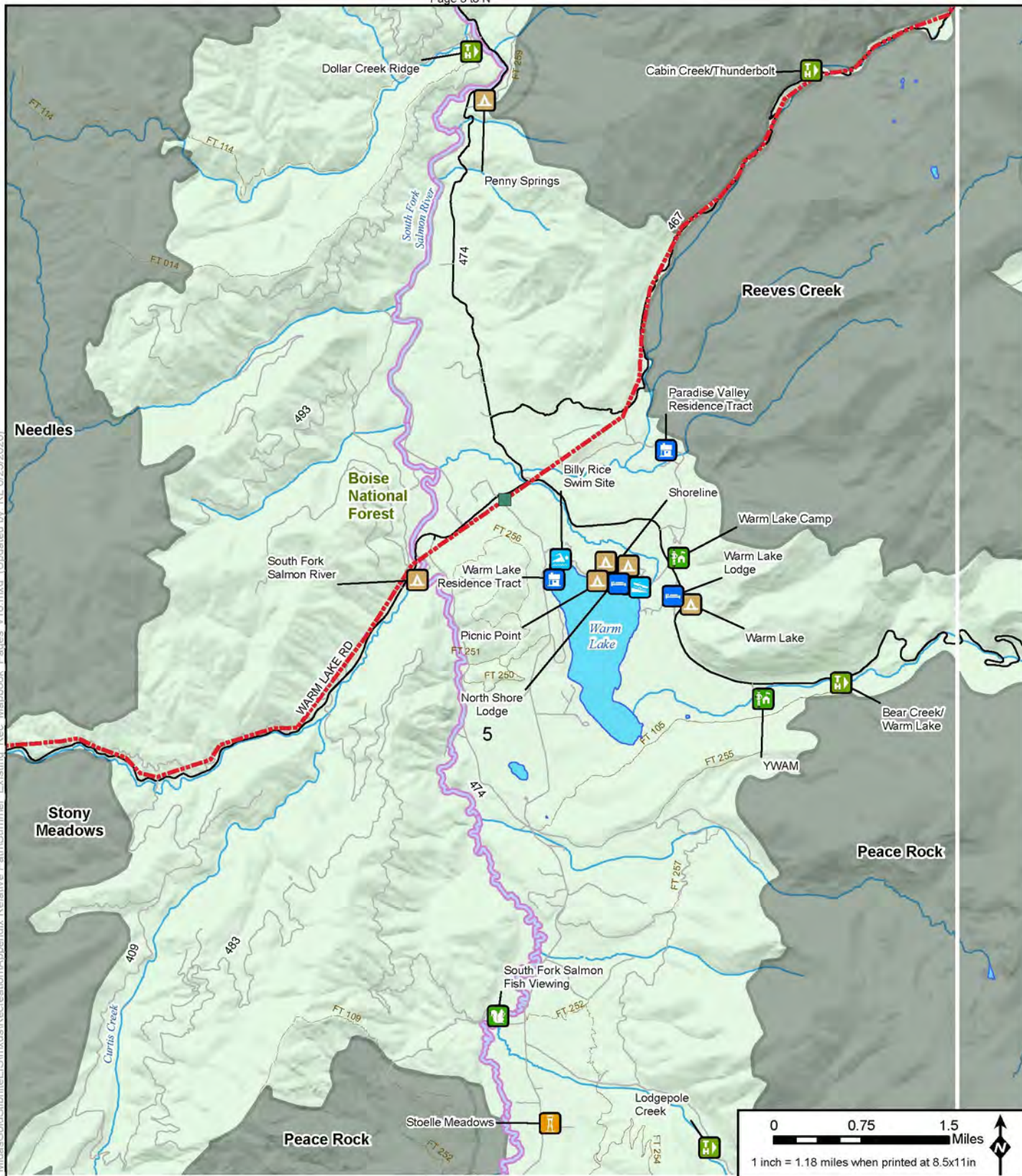


LEGEND		No neighbor to S	
Special Designations	Campground	Recreation Residence	County
ID Roadless Area	Dispersed Camping	Swimming Site	City/Town
Wild And Scenic Rivers Status/Classification	Day Use Area	Trailhead	Railroad
Wild	Documentary Site	Wildlife Viewing Site	Highway
Designated, Wild	Group Picnic Site	Existing Powerline	Access Road
Eligible, Recreational	Horse Camp	Existing Substation**	Road
Eligible, Scenic	Holt/Lodge/Resort	Existing Communication Tower	Idaho Centennial Trail
Eligible, Wild	Information Site/Fee Station	Mides Gold Offsite Facility	Stream/River
Suitable, Recreational	Interpretive Site (Admin)	U.S. Forest Service	Lake/Reservoir
Suitable, Scenic	Interpretive Site (Minor)	Wilderness	
Suitable, Wild	(Fire) Lookout/Cabin		
Recreation Facilities	Organization Site		
Boating Site	Picnic Site		

Existing Conditions Recreation Page 4 of 5 Stibnite Gold Project Stibnite, ID

Base Layer: USGS The National Map, 3D Elevation Program, USGS Earth Resources Observation & Science (EROS) Center, GMTED2010, Data refreshed January, 2020. Other Data Sources: Mides Gold, State of Idaho Geospatial Gateway (INSIDE Idaho), Boise National Forest, Payette National Forest

Map Date: 8/23/2020



Page 3 to S

LEGEND		Project Components*		Other Features					
Special Designations	Wild And Scenic Rivers Status/Classification	Recreation Facilities	Utilities	County	City/Town				
<ul style="list-style-type: none"> ID Roadless Area Wild Designated, Wild Eligible, Recreational Eligible, Scenic Eligible, Wild Suitable, Recreational Suitable, Scenic Suitable, Wild 	<ul style="list-style-type: none"> Wild Designated, Wild Eligible, Recreational Eligible, Scenic Eligible, Wild Suitable, Recreational Suitable, Scenic Suitable, Wild 	<ul style="list-style-type: none"> Campground Dispersed Camping Day Use Area Documentary Site Group Picnic Site Horse Camp Hotel/Lodge/Resort Information Site/Fee Station Interpretive Site (Admin) Interpretive Site (Minor) (Fire) Lookout/Cabin Organization Site Picnic Site 	<ul style="list-style-type: none"> Existing Powerline Existing Substation** Existing Communication Tower Midas Gold Offsite Facility 	<ul style="list-style-type: none"> County City/Town Railroad Highway Access Road Road Idaho Centennial Trail Stream/River Lake/Reservoir 	<ul style="list-style-type: none"> Recreation Residence Swimming Site Trailhead Wildlife Viewing Site 	<ul style="list-style-type: none"> City/Town Railroad Highway Access Road Road Idaho Centennial Trail Stream/River Lake/Reservoir 	<ul style="list-style-type: none"> U.S. Forest Service Wilderness 	<ul style="list-style-type: none"> County City/Town Railroad Highway Access Road Road Idaho Centennial Trail Stream/River Lake/Reservoir 	<ul style="list-style-type: none"> U.S. Forest Service Wilderness

* Project Components are associated with Existing Conditions
 ** Substation locations are approximate
 The McCall - Stibnite Road (CR 50-412) consists of Lock Creek Road, East Fork South Fork Salmon River Road (East Fork Road) and Stibnite Road.
 Not all features are visible in every map extent.

Existing Conditions Recreation

Page 5 of 5

Stibnite Gold Project

Stibnite, ID

Base Layer: USGS The National Map, 3D Elevation Program, USGS Earth Resources Observation & Science (EROS) Center, GMTED2010, Data refreshed January, 2020.
 Other Data Sources: Midas Gold, State of Idaho Geospatial Gateway (INSIDE Idaho), Boise National Forest, Payette National Forest

Map Date:
8/23/2020

No neighbor to NW

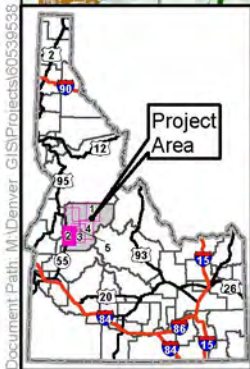
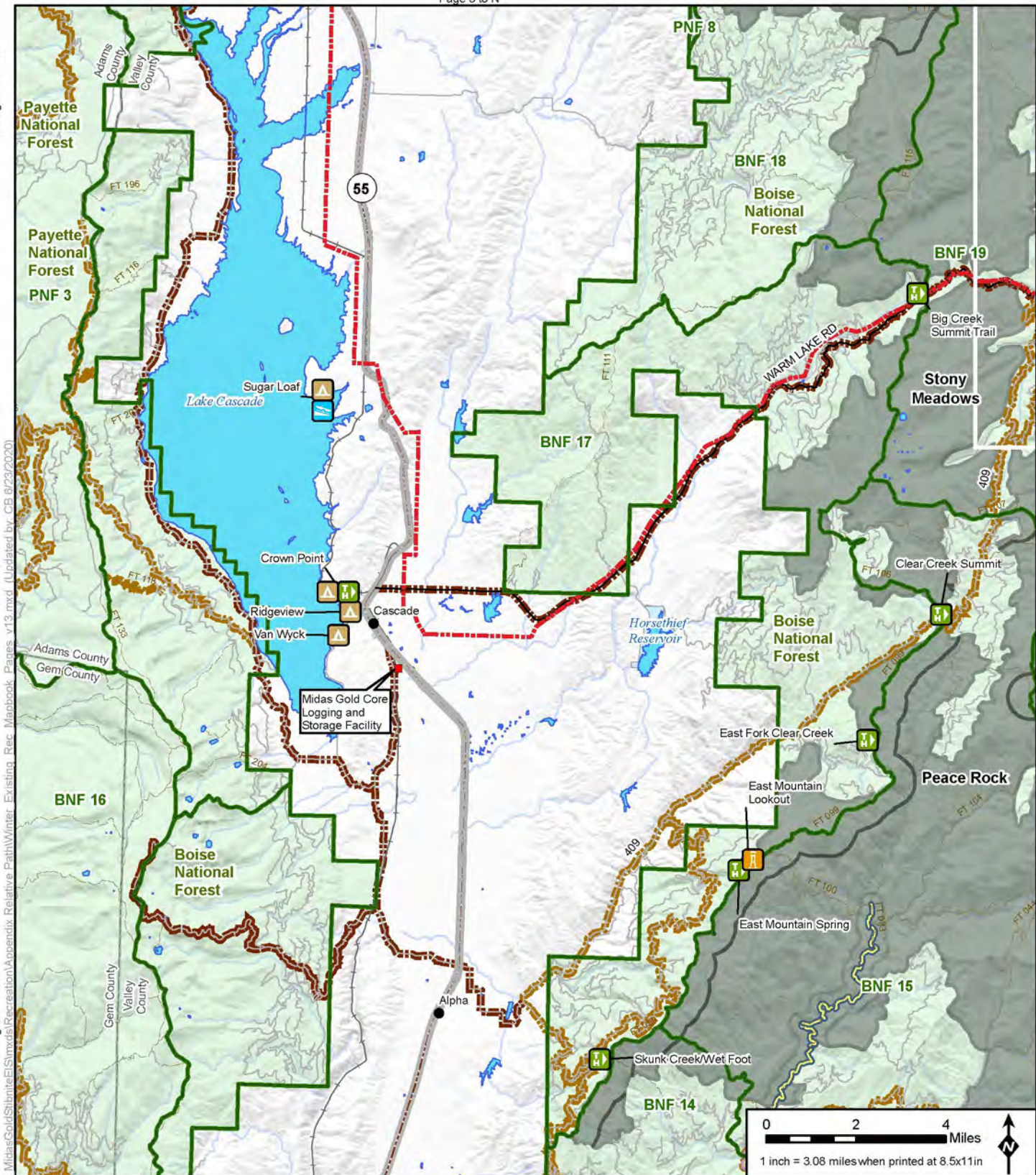
No neighbor to W

No neighbor to SW

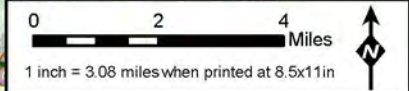
Page 3 to NE

Page 3 to E

No neighbor to SE



LEGEND		Other Features	
ID Roadless Area	Boating Site	U.S. Forest Service	Idaho Centennial Trail
Wild And Scenic Rivers Status/Classification	Campground	Wilderness	Stream/River
Designated, Wild	Dispersed Camping	USFS Management Area	Lake/Reservoir
Eligible, Recreational	Day Use Area	County	City/Town
Eligible, Scenic	Documentary Site	Railroad	Highway
Eligible, Wild	Horse Camp	Access Road	Road
Suitable, Recreational	Hotel/Lodge/Resort	Groomed Route	Plowed Route
Suitable, Scenic	Information Site/Fee Station	Organization Site	
Suitable, Wild	Interpretive Site (Admin)	Picnic Site	
	Interpretive Site (Minor)	Recreation Residence	
	(Fire) Lookout/Cabin	Swimming Site	
		Trailhead	
		Wildlife Viewing Site	
		Project Components*	
		Existing Powerline	
		Existing Substation**	
		Existing Communication Tower	
		Midas Gold Offsite Facility	



Existing Conditions Recreation (Winter)
Page 2 of 5
Stibnite Gold Project
Stibnite, ID

Base Layer: USGS The National Map, 3D Elevation Program, USGS Earth Resources Observation & Science (EROS) Center, GMTED2010, Data refreshed January, 2020.
 Other Data Sources: State of Idaho Geospatial Gateway (INSIDE Idaho), Boise National Forest, Payette National Forest

* Project Components are associated Existing Features
 ** Substation locations are approximate

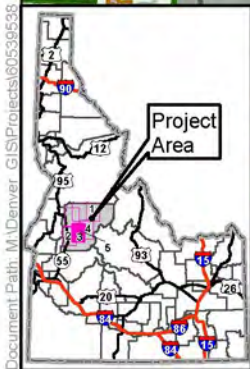
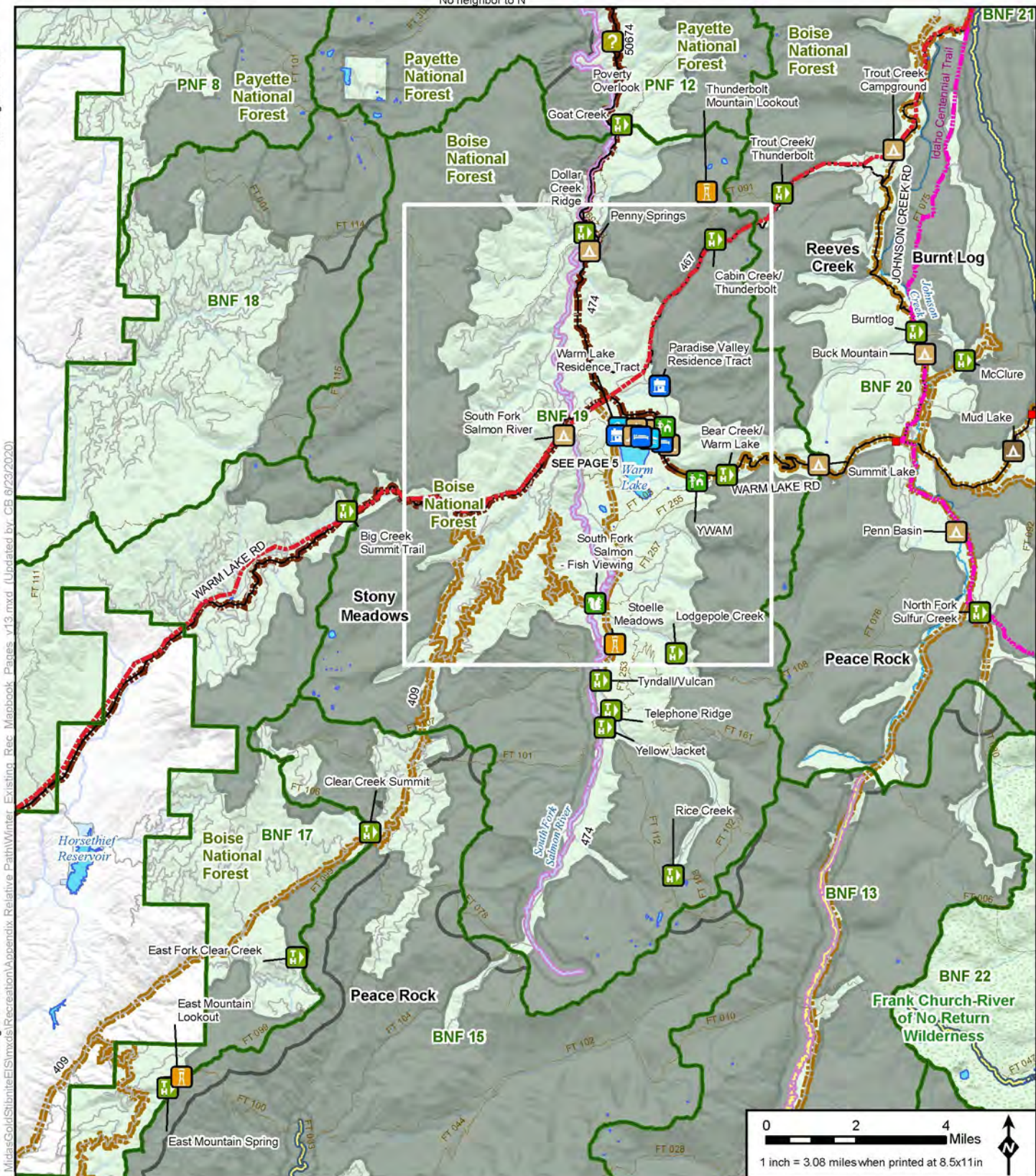
The McCall - Stibnite Road (CR 50-412) consists of Lick Creek Road, East Fork South Fork, Salmon River Road (East Fork Road) and Stibnite Road.

Not all features are visible in every map extent.

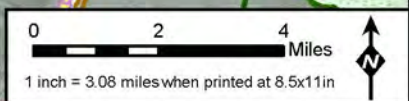



Map Date: 8/23/2020

Document Path: M:\Denver GIS\Projects\6059538 - MidasGold\Stibnite\ES\Summits\Recreation\Appendix Relative Path\Winter Existing Rec Mapbook Pages_v13.mxd (Updated by CB 8/23/2020)



LEGEND		No neighbor to S	
Special Designations	Recreation Facilities	Organization Site	Other Features
ID Roadless Area	Boating Site	Picnic Site	U.S. Forest Service
Wild And Scenic Rivers Status/Classification	Campground	Recreation Residence	Wilderness
7. Wild	Dispersed Camping	Swimming Site	USFS Management Area
Designated, Wild	Day Use Area	Trailhead	County
Eligible, Recreational	Documentary Site	Wildlife Viewing Site	City/Town
Eligible, Scenic	Group Picnic Site	Project Components*	Railroad
Eligible, Wild	Horse Camp	Existing Powerline	Highway
Suitable, Recreational	Hotel/Lodge/Resort	Existing Substation**	Access Road
Suitable, Scenic	Information Site/Fee Station	Existing Communication Tower	Road
Suitable, Wild	Interpretive Site (Admin)	Offsite Facilities	Groomed Route
	Interpretive Site (Minor)	Midas Gold Offsite Facility	Plowed Route
	(Fire) Lookout/Cabin		



Existing Conditions Recreation (Winter)
Page 3 of 5
Stibnite Gold Project
Stibnite, ID

Base Layer: USGS The National Map, 3D Elevation Program, USGS Earth Resources Observation & Science (EROS) Center, GMTED2010, Data refreshed January, 2020.
 Other Data Sources: State of Idaho Geospatial Gateway (INSIDE Idaho), Boise National Forest, Payette National Forest

* Project Components are associated Existing Features
 ** Substation locations are approximate

The McCall - Stibnite Road (CR 50-412) consists of Lick Creek Road, East Fork South Fork, Salmon River Road (East Fork Road) and Stibnite Road.

Not all features are visible in every map extent.

Map Date: 8/23/2020

Page 1 to NW

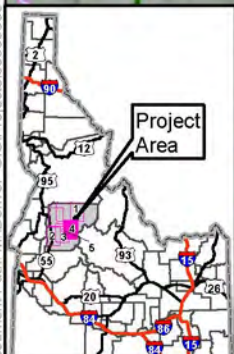
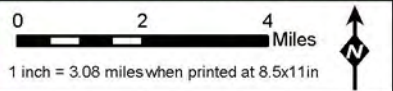
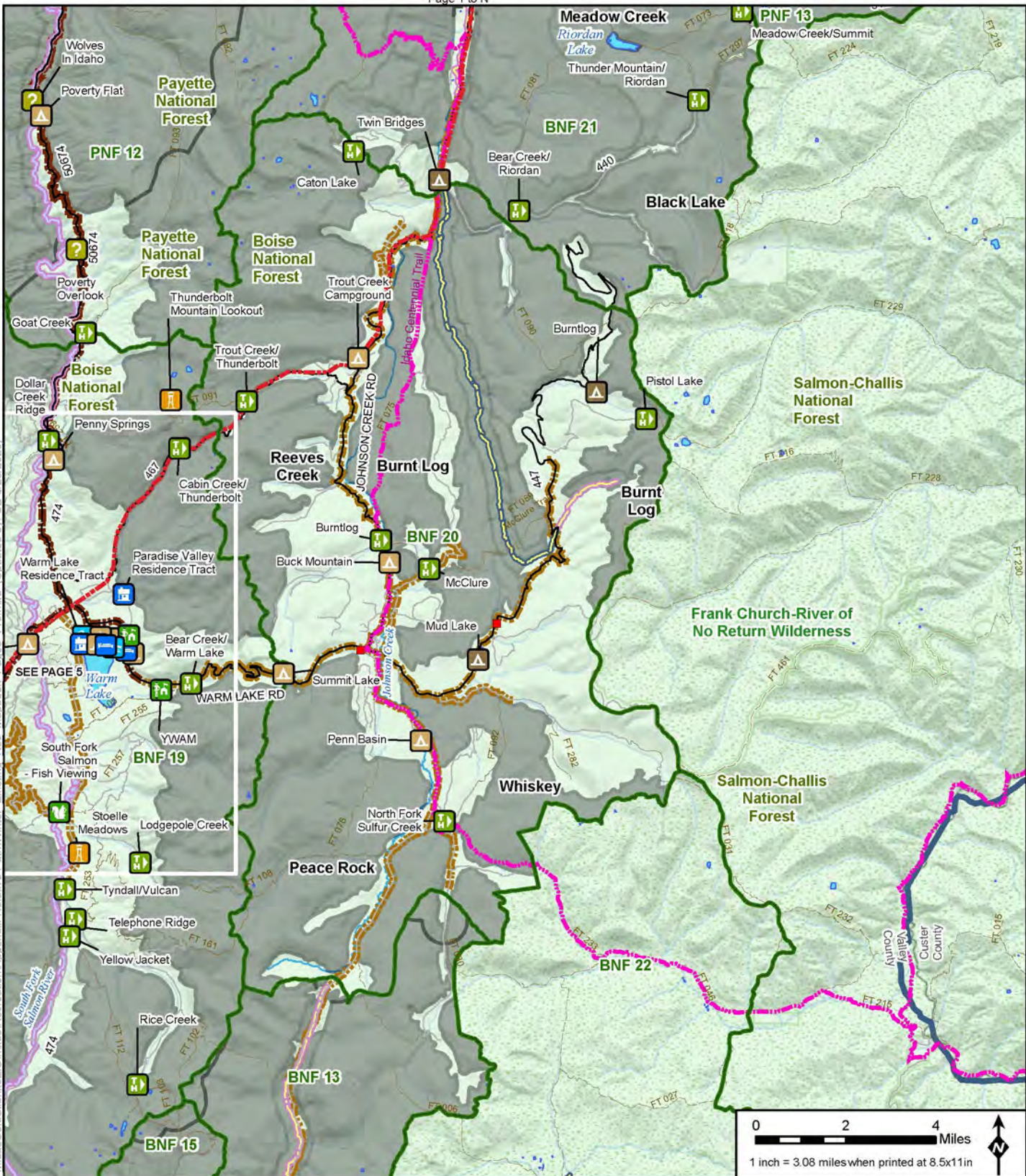
No neighbor to NE

Page 3 to E

No neighbor to SE

No neighbor to W

No neighbor to SW



LEGEND		No neighbor to S	
Special Designations	Recreation Facilities	Organization Site	Other Features
ID Roadless Area	Boating Site	Picnic Site	U.S. Forest Service
Wild And Scenic Rivers Status/Classification	Campground	Recreation Residence	Wilderness
7. Wild	Dispersed Camping	Swimming Site	USFS Management Area
Designated, Wild	Day Use Area	Trailhead	County
Eligible, Recreational	Documentary Site	Wildlife Viewing Site	City/Town
Eligible, Scenic	Group Picnic Site	Project Components*	Railroad
Eligible, Wild	Horse Camp	Existing Powerline	Highway
Suitable, Recreational	Hotel/Lodge/Resort	Existing Substation **	Access Road
Suitable, Scenic	Information Site/Fee Station	Existing Communication Tower	Road
Suitable, Wild	Interpretive Site (Admin)	Offsite Facilities	Groomed Route
	Interpretive Site (Minor)	Midas Gold Offsite Facility	Plowed Route
	(Fire) Lookout/Cabin		

Existing Conditions Recreation (Winter)
Page 4 of 5
Stibnite Gold Project
Stibnite, ID

Base Layer: USGS The National Map, 3D Elevation Program, USGS Earth Resources Observation & Science (EROS) Center, GMTED2010, Data refreshed January, 2020.
 Other Data Sources: State of Idaho Geospatial Gateway (INSIDE Idaho), Boise National Forest, Payette National Forest

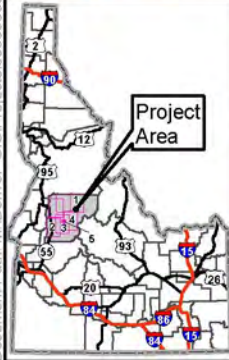
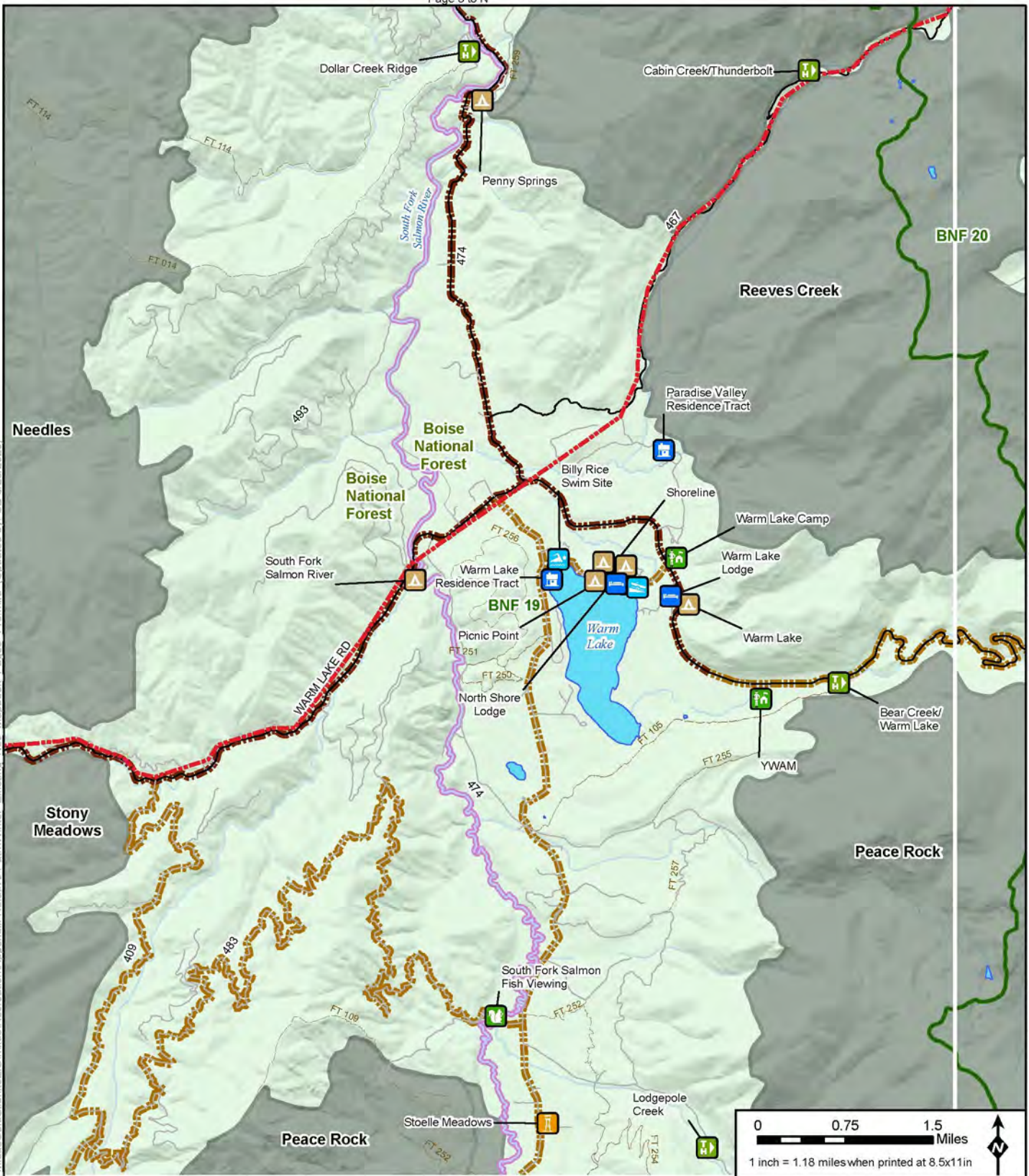
* Project Components are associated Existing Features
 ** Substation locations are approximate

The McCall - Stibnite Road (CR 50-412) consists of Lick Creek Road, East Fork South Fork, Salmon River Road (East Fork Road) and Stibnite Road.

Not all features are visible in every map extent.

Map Date: 8/23/2020

Document Path: M:\Denver_GIS\Projects\60595938_MidasGold\Stibnite\Recreation\Appendix_Relative_Path\Winter_Existing_Rec_Mapbook_Pages_v13.mxd (Updated by: CB 8/23/2020)



LEGEND		Other Features	
Special Designations	Recreation Facilities	Organization Site	Idaho Centennial Trail
ID Roadless Area	Boating Site	Picnic Site	Stream/River
Wild And Scenic Rivers Status/Classification	Campground	Recreation Residence	Lake/Reservoir
? Wild	Dispersed Camping	Swimming Site	USFS Management Area
Designated, Wild	Day Use Area	Trailhead	County
Eligible, Recreational	Documentary Site	Wildlife Viewing Site	City/Town
Eligible, Scenic	Group Picnic Site	Project Components*	Railroad
Eligible, Wild	Horse Camp	Existing Powerline	Highway
Suitable, Recreational	Hotel/Lodge/Resort	Existing Substation **	Access Road
Suitable, Scenic	Information Site/Fee Station	Existing Communication Tower	Road
Suitable, Wild	Interpretive Site (Admin)	Offsite Facilities	Groomed Route
	Interpretive Site (Minor)	Midas Gold Offsite Facility	Plowed Route
	(Fire) Lookout/Cabin		

Existing Conditions Recreation (Winter)

Page 5 of 5
Stibnite Gold Project
Stibnite, ID

Base Layer: USGS The National Map, 3D Elevation Program, USGS Earth Resources Observation & Science (EROS) Center, GMTED2010, Data refreshed January, 2020.
Other Data Sources: State of Idaho Geospatial Gateway (INSIDE Idaho), Boise National Forest, Payette National Forest

* Project Components are associated Existing Features
** Substation locations are approximate

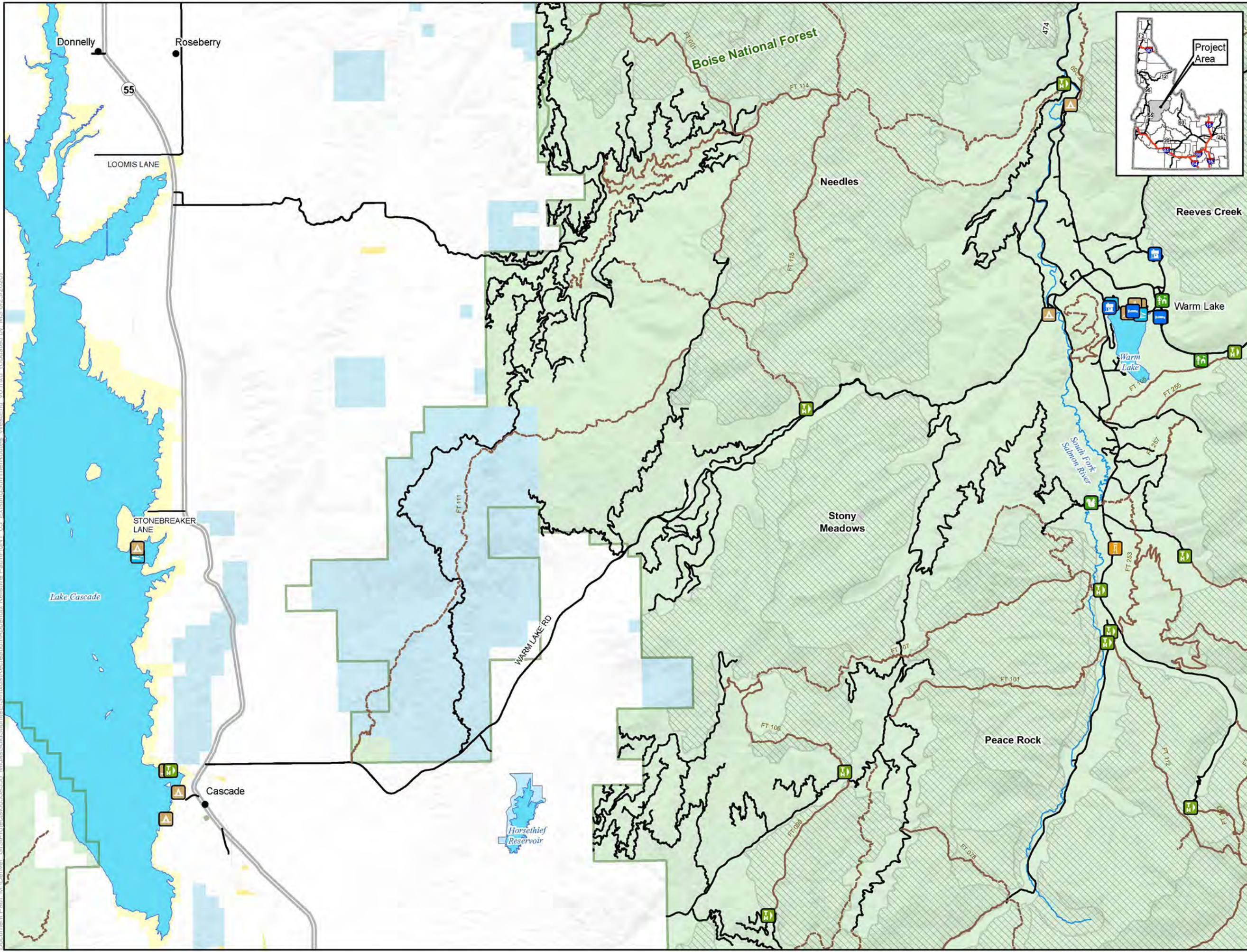
The McCall - Stibnite Road (CR 50-412) consists of Lick Creek Road, East Fork South Fork, Salmon River Road (East Fork Road) and Stibnite Road.

Not all features are visible in every map extent.

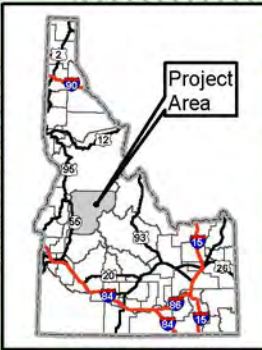



Map Date: 8/23/2020

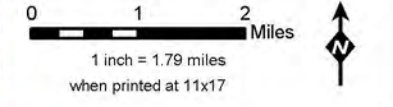
Document Path: M:\Denver_GIS\Projects\Stibnite\ES\mxd\Recreation\Relative Paths\Fig1_03_ExistingSummerRoutes_WestEnd_v6.mxd (Updated by: MS 6/23/2020)



- LEGEND**
- Recreation Facilities**
- Boating Site
 - Campground
 - Dispersed Camping
 - Day Use Area
 - Documentary Site
 - Group Picnic Site
 - Horse Camp
 - Hotel/Lodge/Resort
 - Information Site/Fee Station
 - Interpretive Site (Admin)
 - Interpretive Site (Minor)
 - (Fire) Lookout/Cabin
 - Organization Site
 - Picnic Site
 - Recreation Residence
 - Swimming Site
 - Trailhead
 - Wildlife Viewing Site
- Other Features**
- U.S. Forest Service
 - Wilderness
 - IRA and Forest Plan Special Area
 - County
 - City/Town
 - Highway
 - Road
 - Trail
 - Stream/River
 - Lake/Reservoir
- Surface Land Management**
- Bureau of Land Management
 - Bureau of Reclamation
 - Private
 - State
 - U.S. Forest Service



Note:
The McCall - Stibnite Road (CR 50-412) consists of Lick Creek Road, East Fork South Fork Salmon River Road (East Fork Road) and Stibnite Road



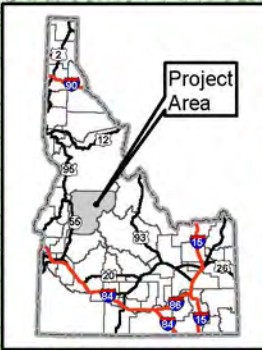
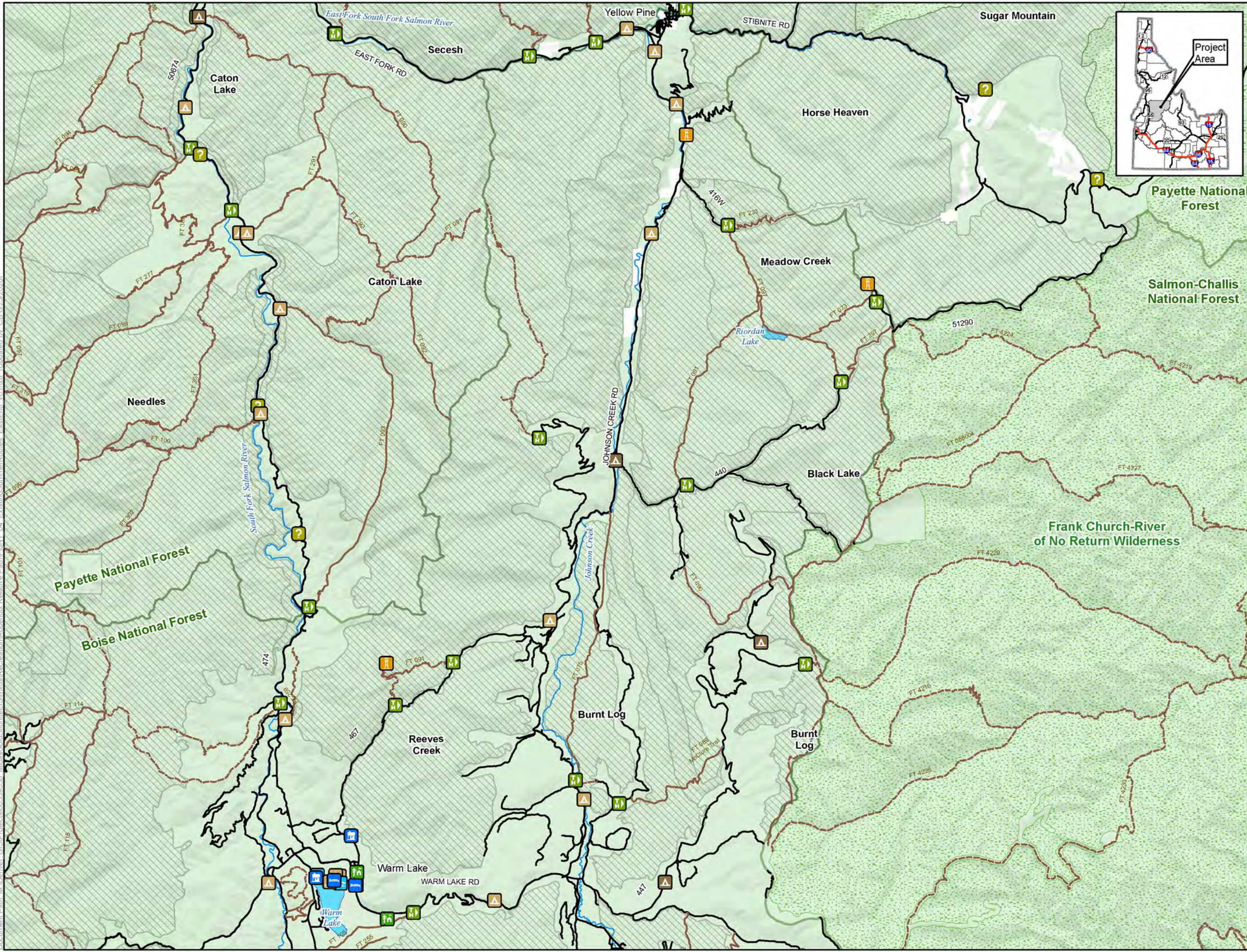
**Existing Summer Routes
West End
Stibnite Gold Project
Stibnite, ID**

Base Layer: USGS Shaded Relief Service
Other Data Sources: Midas Gold; State of Idaho Geospatial Gateway (INSIDE Idaho); USGS; Boise National Forest; Payette National Forest



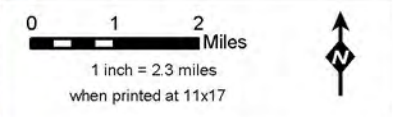

Map Date: 6/23/2020

Document Path: M:\Denver - GIS\Projects\Stibnite\Recreation\Appendix\Relative Path\Final_04_ExistingSummerRoutes_EastEnd_v8.mxd (Updated by: CB 6/23/2020)



- LEGEND**
- Recreation Facilities**
- Boating Site
 - Campground
 - Dispersed Camping
 - Day Use Area
 - Documentary Site
 - Group Picnic Site
 - Horse Camp
 - Hotel/Lodge/Resort
 - Information Site/Fee Station
 - Interpretive Site (Admin)
 - Interpretive Site (Minor)
 - (Fire) Lookout/Cabin
 - Organization Site
 - Picnic Site
 - Recreation Residence
 - Swimming Site
 - Trailhead
 - Wildlife Viewing Site
- Other Features**
- U.S. Forest Service
 - Wilderness
 - IRA and Forest Plan Special Area
 - County
 - City/Town
 - Highway
 - Road
 - Trail
 - Stream/River
 - Lake/Reservoir
- Surface Land Management**
- Private
 - U.S. Forest Service

Note: The McCall - Stibnite Road (CR 50-412) consists of Lick Creek Road, East Fork South Fork Salmon River Road (East Fork Road) and Stibnite Road

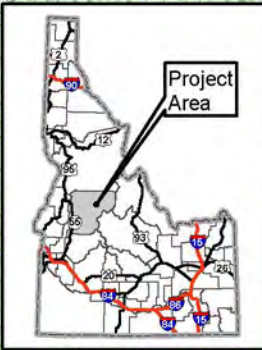
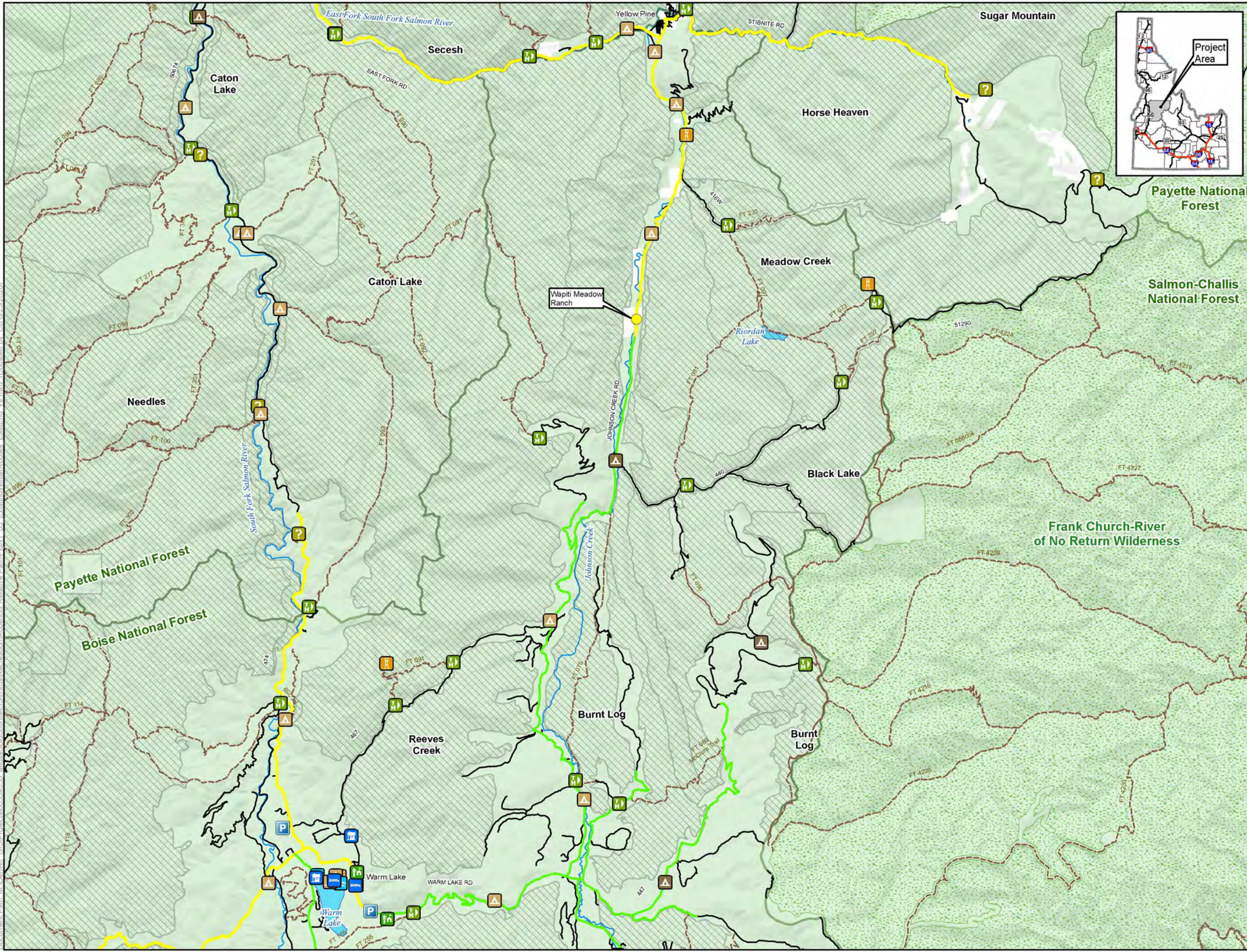


**Existing Summer Routes
East End
Stibnite Gold Project
Stibnite, ID**

Base Layer: USGS Shaded Relief Service
Other Data Sources: Midas Goli; State of Idaho Geospatial Gateway (INSIDE Idaho); USGS; Boise National Forest; Payette National Forest

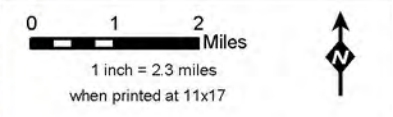


Document Path: M:\Denver_GIS\Projects\Stibnite\Recreation\Appendix\Relative Path\Final_05_ExistingWinterRoutes_EastEnd_v9.mxd (Updated by: CB 6/23/2020)



- LEGEND**
- Winter Parking Area
 - Wapiti Meadow Ranch
 - Existing OSV Route
 - Plowed Route
- Recreation Facilities**
- Boating Site
 - Campground
 - Dispersed Camping
 - Day Use Area
 - Documentary Site
 - Group Picnic Site
 - Horse Camp
 - Hotel/Lodge/Resort
 - Information Site/Fee Station
 - Interpretive Site (Admin)
 - Interpretive Site (Minor)
 - (Fire) Lookout/Cabin
 - Organization Site
 - Picnic Site
 - Recreation Residence
 - Swimming Site
 - Trailhead
 - Wildlife Viewing Site
- Other Features**
- U.S. Forest Service
 - Wilderness
 - IRA and Forest Plan Special Area
 - County
 - City/Town
 - Road
 - Trail
 - Stream/River
 - Lake/Reservoir
- Surface Land Management**
- Private
 - U.S. Forest Service

Note: The McCall – Stibnite Road (CR 50-412) consists of Lick Creek Road, East Fork South Fork Salmon River Road (East Fork Road) and Stibnite Road

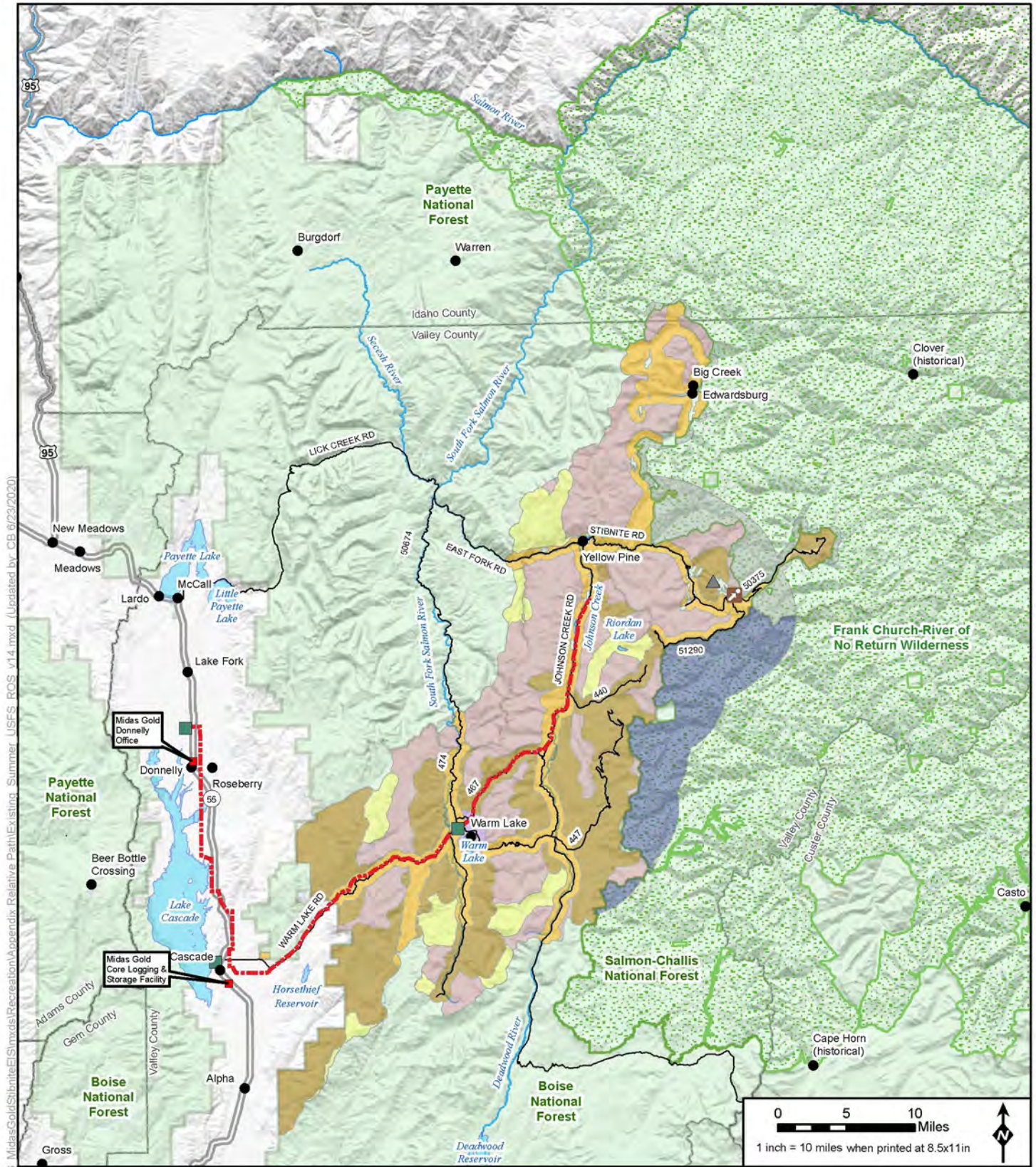


**Existing Winter Routes
East End
Stibnite Gold Project
Stibnite, ID**

Base Layer: USGS Shaded Relief Service
Other Data Sources: Midas Goli; State of Idaho Geospatial Gateway (INSIDE Idaho); USGS; Boise National Forest; Payette National Forest



This page intentionally left blank



Document Path: M:\Denver GIS\Projects\Stibnite\Recreation\Appendix\Relative Path\Existing_Summer_USFS_ROS_v14.mxd (Updated by: CB 6/23/2020)



LEGEND

- Recreation Opportunity Spectrum (Summer)**
- Primitive
 - Rural
 - Roaded Modified
 - Roaded Natural
 - Semi-Primitive Motorized
 - Semi-Primitive Non-Motorized

- Project Components ***
- Utilities**
- Existing Powerline
 - Existing Substation **
 - Existing Communication Tower

- Offsite Facilities**
- Midas Gold Offsite Facility
- Other Features**
- U.S. Forest Service
 - Wilderness
 - County
 - City/Town
 - Monumental Summit


- Highway
- Road
- Stream/River
- Lake/Reservoir

* Project Components are associated with the existing features
 ** Substation locations are approximate

Note: The McCall - Stibnite Road (CR 50-412) consists of Lick Creek Road, East Fork South Fork Salmon River Road (East Fork Road) and Stibnite Road.

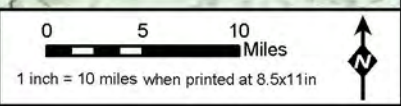
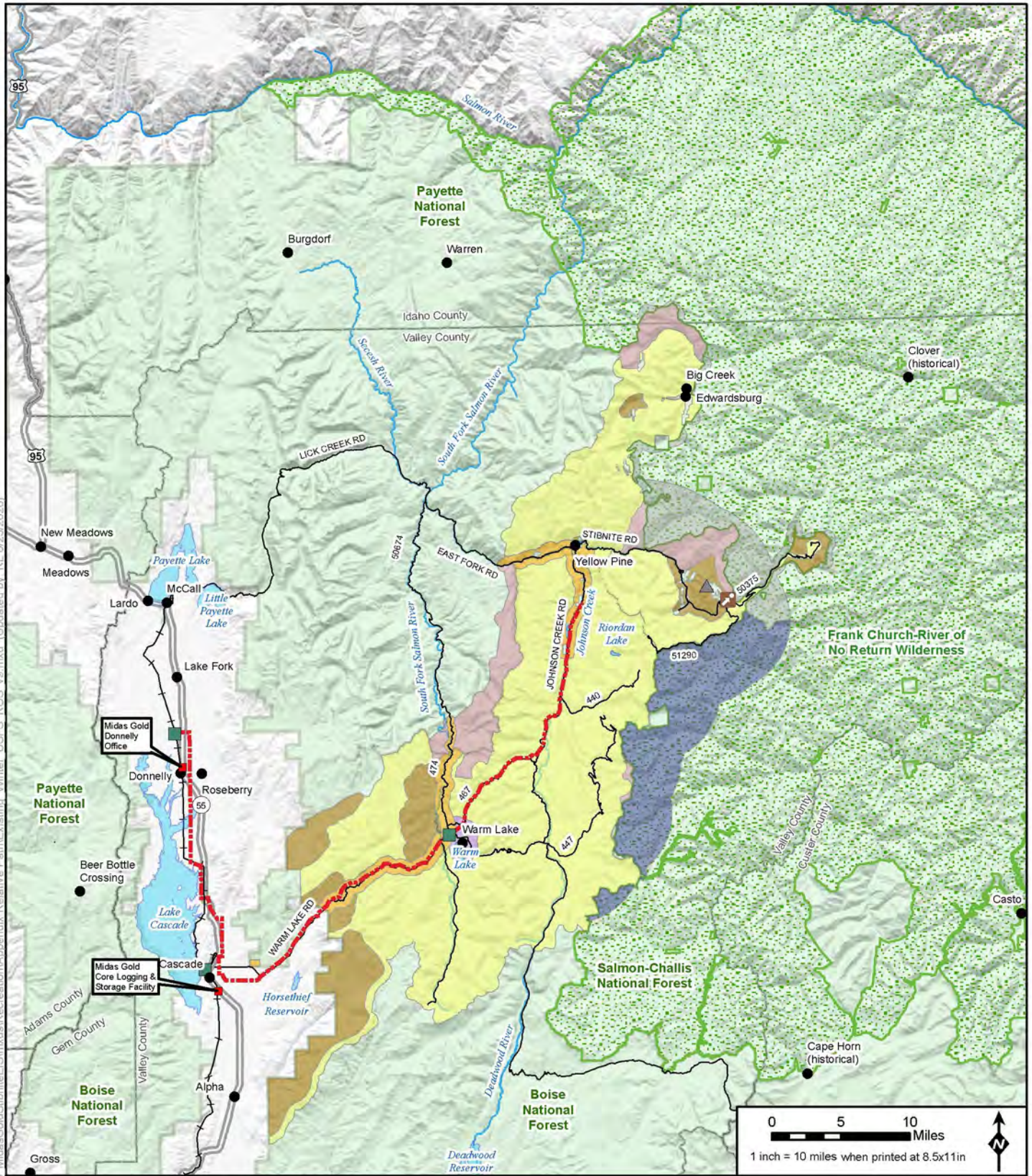
Existing Conditions Recreation Opportunity Spectrum (Summer) Stibnite Gold Project Stibnite, ID

Base Layer: USGS The National Map: 3D Elevation Program.
 USGS Earth Resources Observation & Science (EROS) Center: GMTED2010. Data refreshed January, 2020.
 Other Data Sources: Midas Gold; State of Idaho Geospatial Gateway (INSIDE Idaho); Boise National Forest, Payette National Forest



Map Date: 6/23/2020

Document Path: M:\Denver_GIS\Projects\Stibnite\Recreation\Appendix\Relative Path\Existing_Winter_USFS_ROS_v8.mxd (Updated by RL 6/23/2020)



LEGEND		Other Features	
Recreation Opportunity Spectrum (Winter) Primitive Rural Roaded Modified Roaded Natural Semi-Primitive Motorized Semi-Primitive Non-Motorized		Project Components * Utilities Existing Powerline Existing Substation ** Existing Communication Tower Offsite Facilities Midas Gold Offsite Facility	
No ROS Data U.S. Forest Service Wilderness County City/Town Monumental Summit Railroad Highway Road		Stream/River Lake/Reservoir	
** Substation locations are approximate * Project Components are associated with the existing features		The McCall – Stibnite Road (CR 50-412) consists of Lick Creek Road, East Fork South Fork Salmon River Road (East Fork Road) and Stibnite Road.	

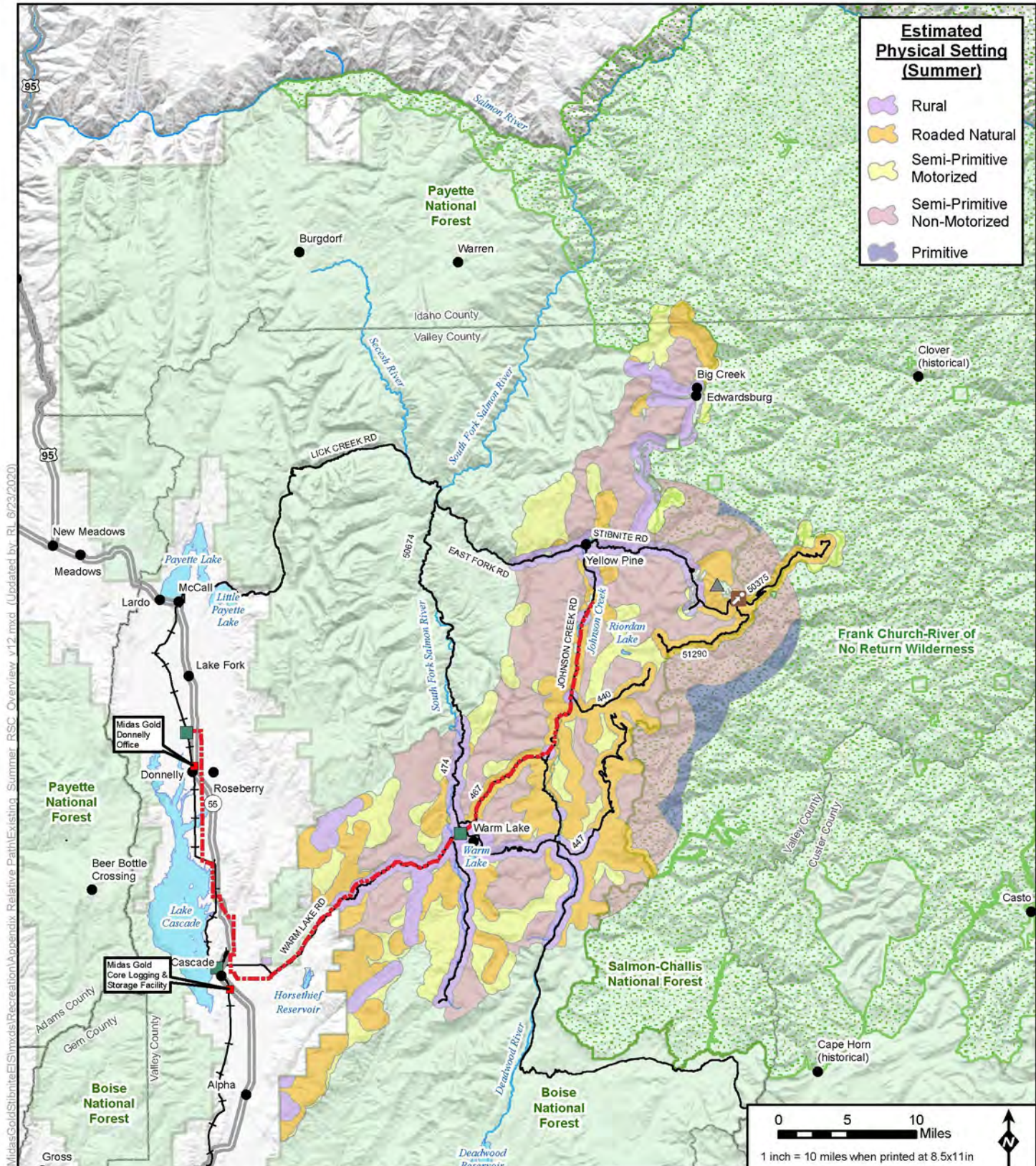
Existing Conditions Recreation Opportunity Spectrum (Winter) Stibnite Gold Project Stibnite, ID

Base Layer: USGS The National Map: 3D Elevation Program, USGS Earth Resources Observation & Science (EROS) Center: GMTED2010, Data refreshed January, 2020. Other Data Sources: Midas Gold; State of Idaho Geospatial Gateway (INSIDE Idaho); Boise National Forest, Payette National Forest

Map Date: 6/23/2020

Estimated Physical Setting (Summer)

- Rural
- Roaded Natural
- Semi-Primitive Motorized
- Semi-Primitive Non-Motorized
- Primitive



Document Path: M:\Denver GIS\Projects\Stibnite\Recreation\Appendix\Relative Path\Existing_Summer_RSC_Overview_v12.mxd (Updated by RL 6/23/2020)



LEGEND

Project Components *

- Utilities**
- Existing Powerline
 - Existing Substation **
 - Existing Communication Tower
- Offsite Facilities**
- Midas Gold Offsite Facility

Other Features

- U.S. Forest Service
- Wilderness
- County
- City/Town
- Monumental Summit
- Railroad
- Highway

- Road
- Stream/River
- Lake/Reservoir

The McCall - Stibnite Road (CR 50-412) consists of Lick Creek Road, East Fork South Fork Salmon River Road (East Fork Road) and Stibnite Road.

* Project Components are associated with the existing features

** Substation locations are approximate

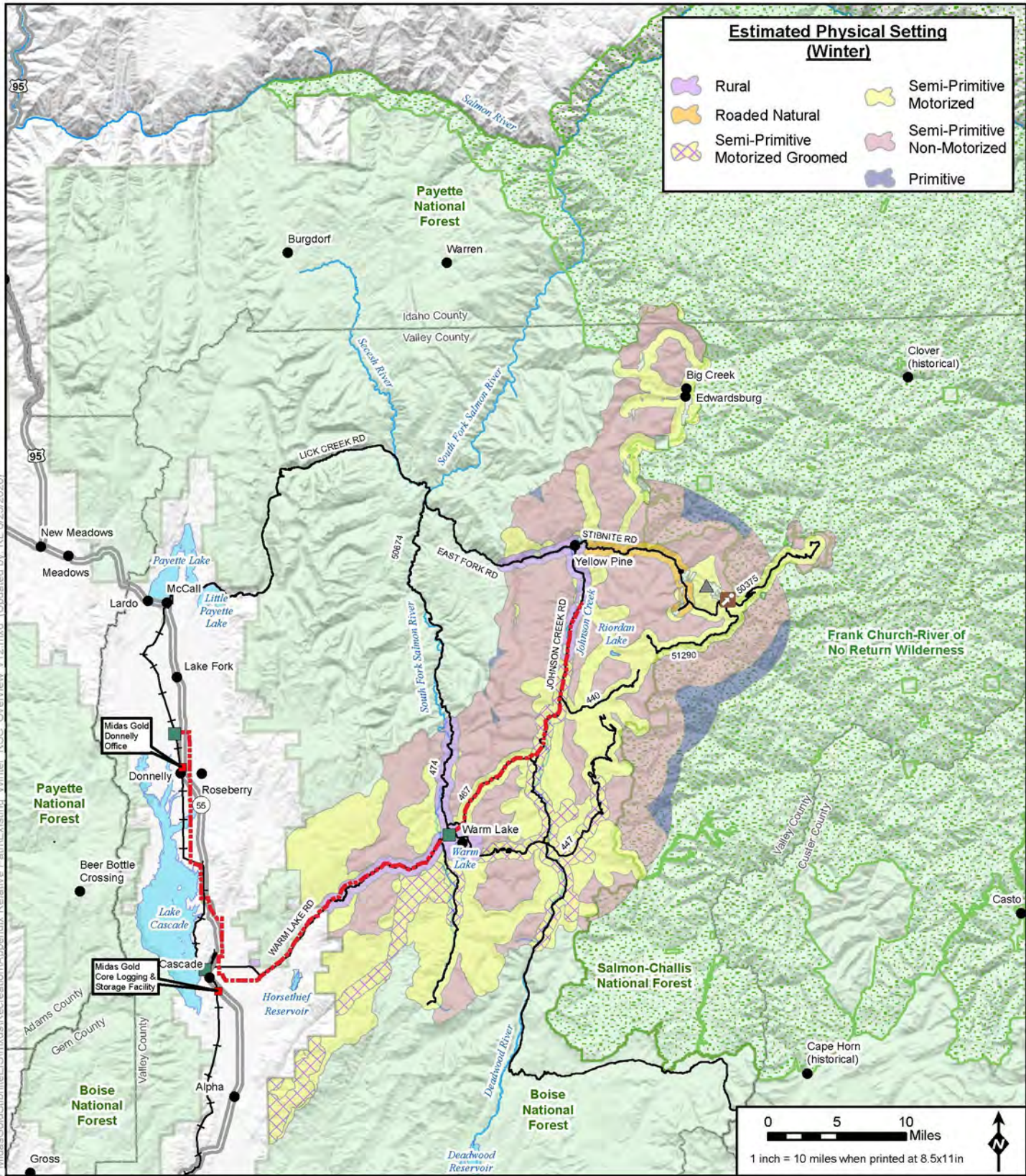
Estimated Physical Setting: Summer (Existing) Stibnite Gold Project Stibnite, ID

Base Layer: USGS The National Map: 3D Elevation Program. USGS Earth Resources Observation & Science (ERO S) Center: GMTED2010. Data refreshed January, 2020.
Other Data Sources: Midas Gold; State of Idaho Geospatial Gateway (INSIDE Idaho); Boise National Forest; Payette National Forest




Map Date: 6/23/2020

Document Path: M:\Denver_GIS\Projects\Stibnite\Recreation\Appendix\Relative Path\Existing_Winter_RSC_Overview_v12.mxd (Updated by: RL 6/23/2020)



Estimated Physical Setting (Winter)

	Rural		Semi-Primitive Motorized
	Roaded Natural		Semi-Primitive Non-Motorized
	Semi-Primitive Motorized Groomed		Primitive



LEGEND

Project Components *

- Utilities**
- Existing Powerline
 - Existing Substation **
 - Existing Communication Tower
- Offsite Facilities**
- Midas Gold Offsite Facility

** Substation locations are approximate

Other Features

- U.S. Forest Service
 - Wilderness
 - County
 - City/Town
 - Monumental Summit
 - Railroad
 - Highway
 - Road
 - Stream/River
 - Lake/Reservoir
- * Project Components are associated with the existing features

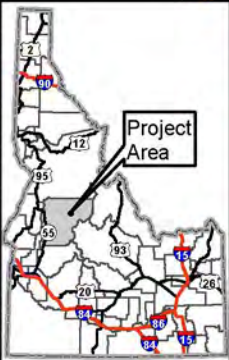
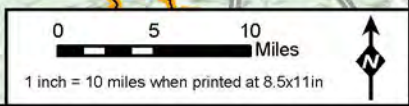
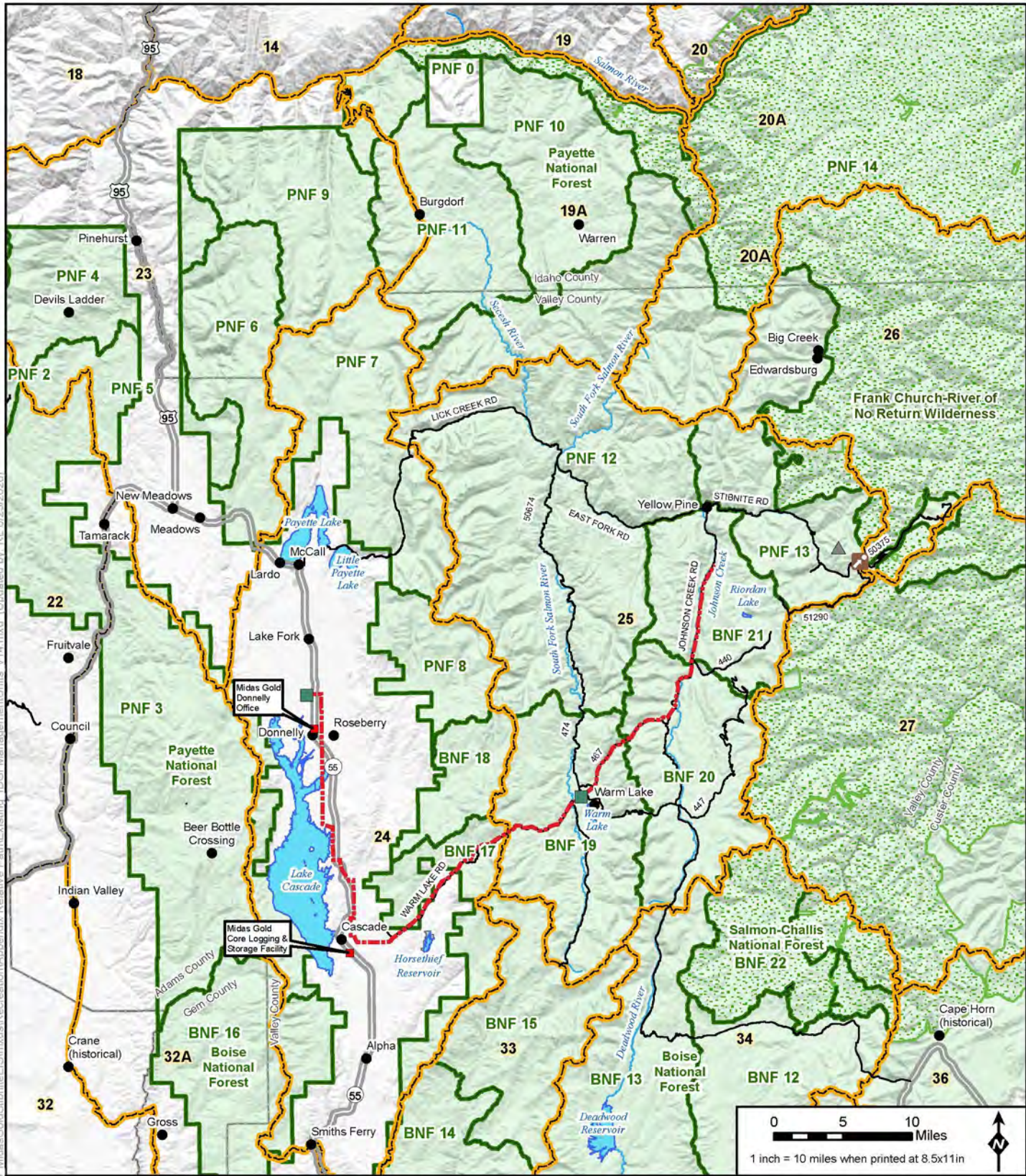
Estimated Physical Setting: Winter (Existing) Stibnite Gold Project Stibnite, ID

Base Layer: USGS The National Map: 3D Elevation Program. USGS Earth Resources Observation & Science (ERO S) Center: GMTED2010. Data refreshed January, 2020.
Other Data Sources: Midas Gold; State of Idaho Geospatial Gateway (INSIDE Idaho); Boise National Forest, Payette National Forest



Map Date: 6/23/2020

Document Path: M:\Denver GIS\Projects\Stibnite\Stibnite\Recreation\Appendix\Relative Path\Existing_IDG_Management_Units_v14.mxd (Updated by RL 6/23/2020)



LEGEND

Project Components*

- Utilities**
- Existing Powerline
 - Existing Substation **
 - Existing Communication Tower
- Offsite Facilities**
- Midas Gold Offsite Facility
- Other Features**
- U.S. Forest Service
 - Wilderness

- USFS Management Area
- Idaho Game and Fish Management Unit
- County
- City/Town
- Monumental Summit
- State Highway
- Road
- Stream/River
- Lake/Reservoir

The McCall – Stibnite Road (CR 50-412) consists of Lick Creek Road, East Fork South Fork Salmon River Road (East Fork Road) and Stibnite Road.

* Project Components are associated with the existing features
 ** Substation locations are approximate

Existing Conditions Game Management Units

Stibnite Gold Project Stibnite, ID

Base Layer: USGS The National Map: 3D Elevation Program, USGS Earth Resources Observation & Science (ERO S) Center: GMTED2010. Data refreshed January, 2020.

Other Data Sources: State of Idaho Geospatial Gateway (INSIDE Idaho); Boise National Forest; Payette National Forest

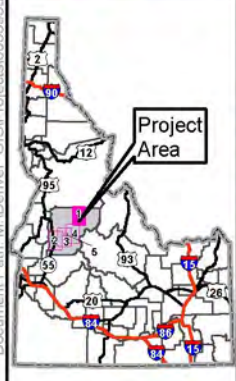

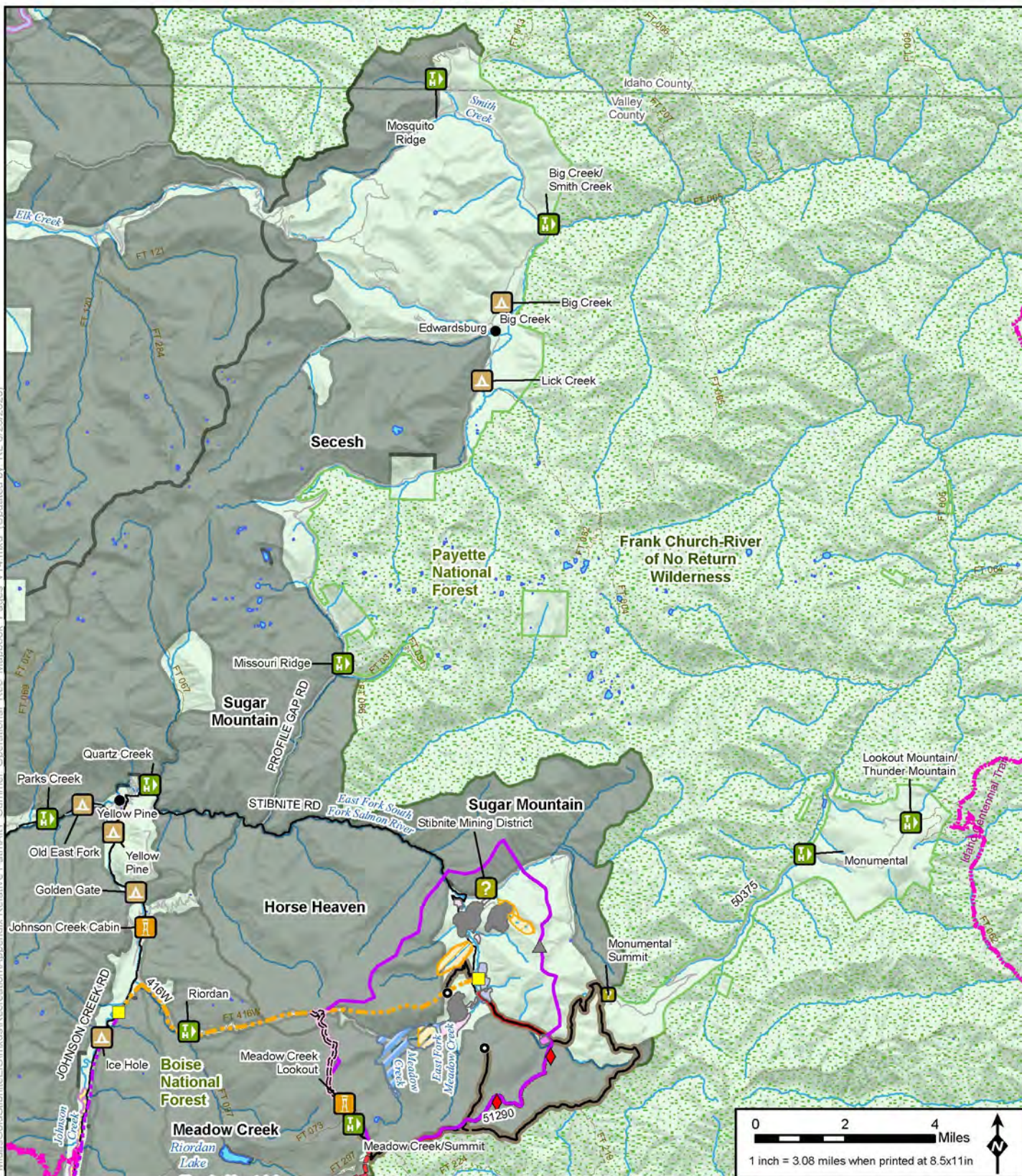


Map Date: 6/23/2020

This page intentionally left blank.

**Appendix N-2: Chapter 4 Recreation Mapbooks and Figures,
Alternative 1**

This page intentionally left blank.



LEGEND		Page 4 to S	
Special Designations	Group Picnic Site	New Substation**	Road
ID Roadless Area	Horse Camp	Existing Substation**	Idaho Centennial Trail
Wild And Scenic Rivers Status/Classification	Hotel/Lodge/Resort	New Communication Tower	Stream/River
? Wild	Information Site/Fee Station	Existing Communication Tower	Lake/Reservoir
Designated, Wild	Interpretive Site (Admin)	Cell Tower Option	
Eligible, Recreational	Interpretive Site (Minor)	Offsite Facilities	
Eligible, Scenic	(Fire) Lookout/Cabin	Midas Gold Offsite Facility	
Eligible, Wild	Organization Site	Other Features	
Suitable, Recreational	Picnic Site	U.S. Forest Service	
Suitable, Scenic	Recreation Residence	Wilderness	
Suitable, Wild	Swimming Site	County	
Recreation Facilities	Trailhead	City/Town	
Boating Site	Wildlife Viewing Site	Railroad	
Campground	Project Components*	Highway	
Dispersed Camping	Mine Site	Access Road	
Day Use Area	Open Pit		
Documentary Site			
	Ore Processing Facilities/ Mine Support Infrastructure		
	Tailings Storage Facility		
	Development Rock Storage Facility		
	Growth Media Stockpiles		
	Worker Housing Facility		
	Operations Area Boundary		
	Access Roads and Trail System		
	Burntlog Route New		
	Burntlog Route Upgrade		
	OHV Trail		
	Cell Tower Access Road		
	Burntlog Route Borrow Source		
	Utilities		
	New Powerline		
	Upgraded Powerline		

Operational Conditions Recreation Alternative 1

Page 1 of 5

Stibnite Gold Project

Stibnite, ID

Base Layer: USGS The National Map, 3D Elevation Program, USGS Earth Resources Observation & Science (EROS) Center, GMTED2010, Data refreshed January, 2020.
 Other Data Sources: Midas Gold, State of Idaho Geospatial Gateway (INSIDE Idaho), Boise National Forest, Payette National Forest.

* Project Components are associated with Alternative 1
 ** Substation locations are approximate

The McCall - Stibnite Road (CR 50-412) consists of Lick Creek Road, East Fork South Fork Salmon River Road (East Fork Road) and Stibnite Road.

Not all features are visible in every map extent.




Map Date: 6/23/2020

Document Path: M:\Denver_GIS\Projects\60593958_MidasGold\Stibnite\Recreation\Appendix\Relative Path\Alt1_Summer_Operational_Rec_Mapbook_Pages_v14.mxd (Updated by RL 6/23/2020)

No neighbor to NW

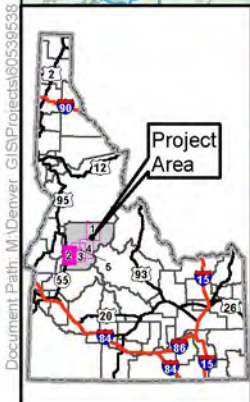
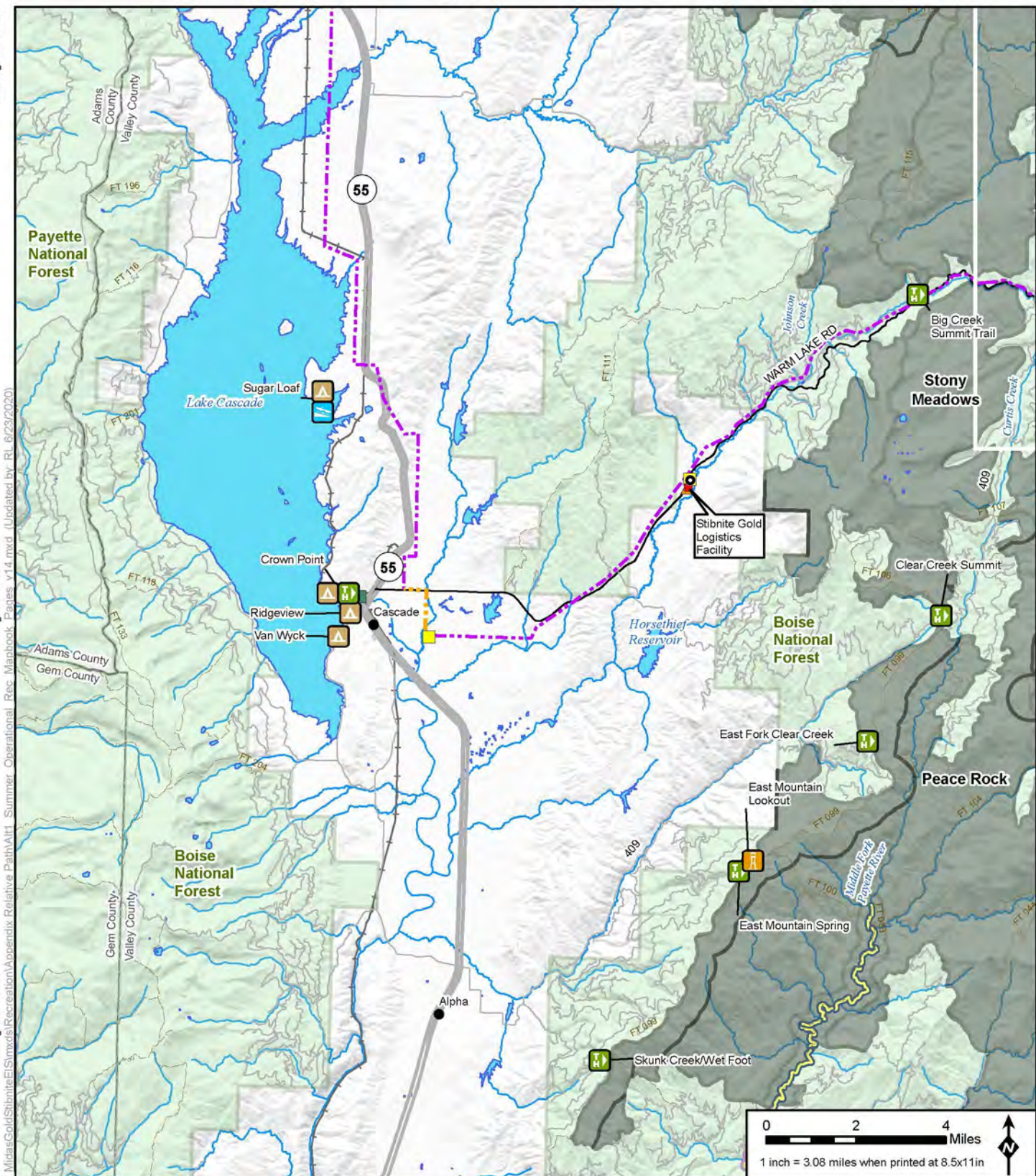
Page 3 to NE

No neighbor to W

Page 3 to E

No neighbor to SW

No neighbor to SE



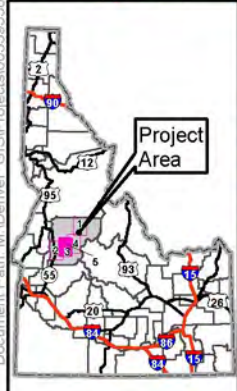
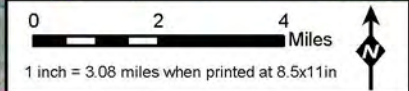
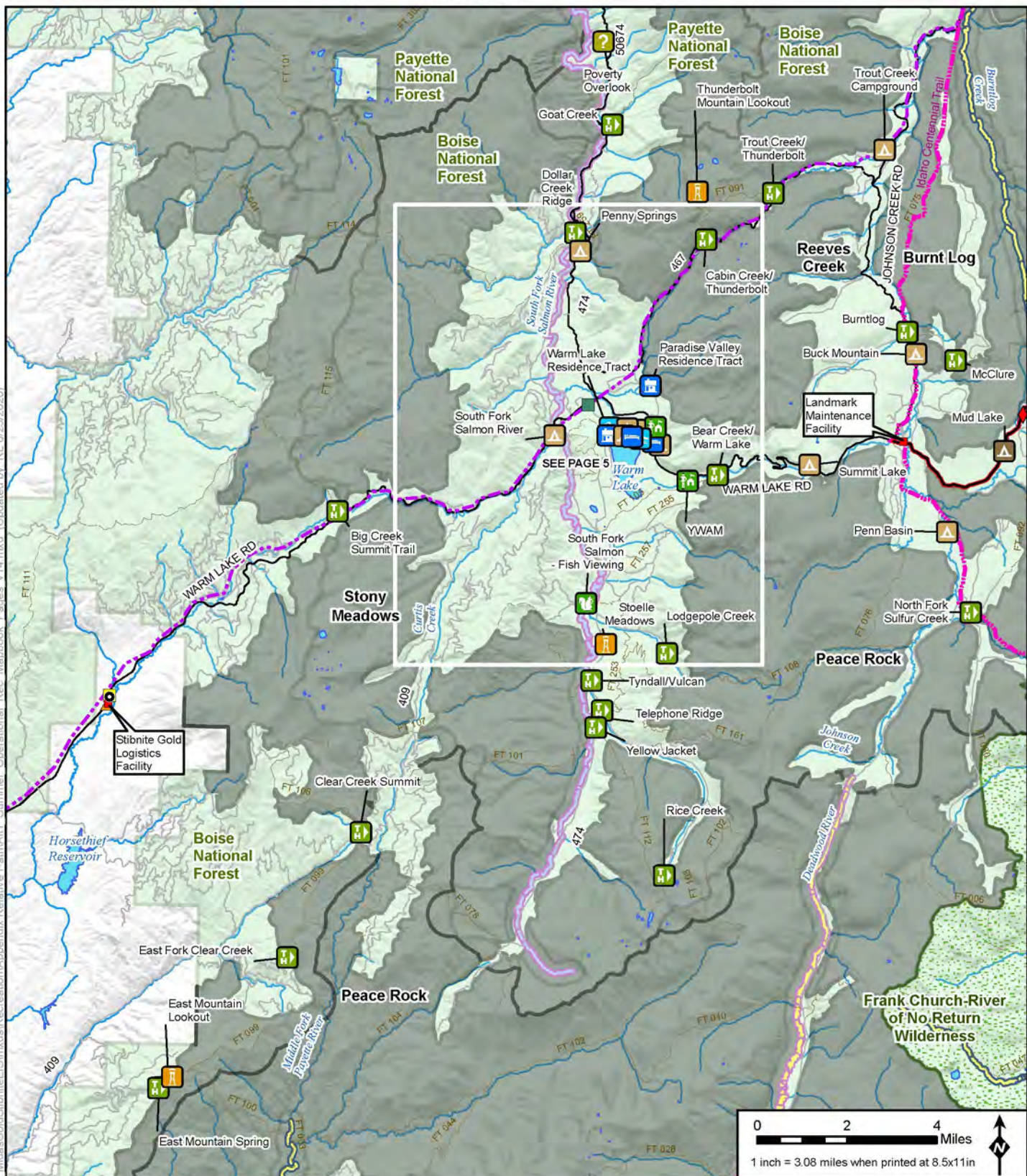
LEGEND		No neighbor to S	
ID Roadless Area	Group Picnic Site	New Substation**	Road
Wild And Scenic Rivers Status/Classification	Horse Camp	Existing Substation**	Idaho Centennial Trail
Wild	Hotel/Lodge/Resort	New Communication Tower	Stream/River
Designated, Wild	Information Site/Fee Station	Existing Communication Tower	Lake/Reservoir
Eligible, Recreational	Interpretive Site (Admin)	Cell Tower Option	
Eligible, Scenic	Interpretive Site (Minor)	Offsite Facilities	
Eligible, Wild	(Fire) Lookout/Cabin	Midas Gold Offsite Facility	
Suitable, Recreational	Organization Site	Other Features	
Suitable, Scenic	Picnic Site	U.S. Forest Service	
Suitable, Wild	Recreation Residence	Wilderness	
Recreation Facilities	Swimming Site	County	
Boating Site	Trailhead	City/Town	
Campground	Wildlife Viewing Site	Railroad	
Dispersed Camping	Project Components*	Highway	
Day Use Area	Mine Site	Access Road	
Documentary Site	Open Pit		
	Ore Processing Facilities/ Mine Support Infrastructure		
	Tailings Storage Facility		
	Development Rock Storage Facility		
	Growth Media Stockpiles		
	Worker Housing Facility		
	Access Roads and Trail System		
	Burnt Route New		
	Burnt Route Upgrade		
	OHV Trail		
	Cell Tower Access Road		
	Burnt Route Borrow Source		
	Utilities		
	New Powerline		
	Upgraded Powerline		

Operational Conditions Recreation Alternative 1
Page 2 of 5
Stibnite Gold Project
Stibnite, ID

Base Layer: USGS The National Map, 3D Elevation Program, USGS Earth Resources Observation & Science (EROS) Center GMTED2010, Data refreshed January, 2020.
 ** Substation locations are approximate.
 * Project Components are associated with Alternative 1.
 The McCall - Stibnite Road (CR 50-412) consists of Lick Creek Road, East Fork South Fork Salmon River Road (East Fork Road) and Stibnite Road.
 Not all features are visible in every map extent.

Map Date: 6/23/2020

Document Path: M:\Denver GIS\Projects\60595938_MidasGold\Stibnite\Recreation\Appendix Relative Path\Alt1_Summer_Operational_Rec_Mapbook_Pages v14.mxd (Updated by RL 6/23/2020)



LEGEND		No neighbor to S	
Special Designations	Group Picnic Site	New Substation**	Road
ID Roadless Area	Horse Camp	Existing Substation**	Idaho Centennial Trail
Wild And Scenic Rivers Status/Classification	Hotel/Lodge/Resort	New Communication Tower	Stream/River
Wild	Information Site/Fee Station	Existing Communication Tower	Lake/Reservoir
Designated, Wild	Interpretive Site (Admin)	Cell Tower Option	
Eligible, Recreational	Interpretive Site (Minor)	Offsite Facilities	
Eligible, Scenic	(Fire) Lookout/Cabin	Midas Gold Offsite Facility	
Eligible, Wild	Organization Site	Other Features	
Suitable, Recreational	Picnic Site	U.S. Forest Service	
Suitable, Scenic	Recreation Residence	Wilderness	
Suitable, Wild	Swimming Site	County	
Recreation Facilities	Trailhead	City/Town	
Boating Site	Wildlife Viewing Site	Railroad	
Campground	Project Components*	Highway	
Dispersed Camping	Mine Site	Access Road	
Day Use Area	Open Pit		
Documentary Site			
		New Powerline	
		Upgraded Powerline	
		One Processing Facilities/ Mine Support Infrastructure	
		Tailings Storage Facility	
		Development Rock Storage Facility	
		Growth Media Stockpiles	
		Worker Housing Facility	
		Operations Area Boundary	
		Access Roads and Trail System	
		Burntlog Route New	
		Burntlog Route Upgrade	
		OHV Trail	
		Cell Tower Access Road	
		Burntlog Route Borrow Source	
		Utilities	
		New Powerline	
		Upgraded Powerline	

Operational Conditions Recreation Alternative 1

Page 3 of 5
Stibnite Gold Project
Stibnite, ID

Base Layer: USGS The National Map, 3D Elevation Program, USGS Earth Resources Observation & Science (EROS) Center GMTED2010, Data refreshed January, 2020.
Other Data Sources: Midas Gold, State of Idaho Geospatial Gateway (INSIDE Idaho), Boise National Forest, Payette National Forest.

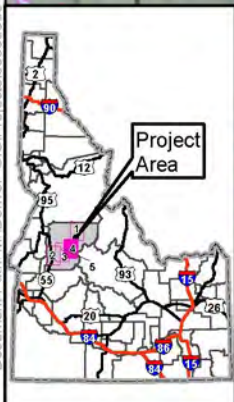
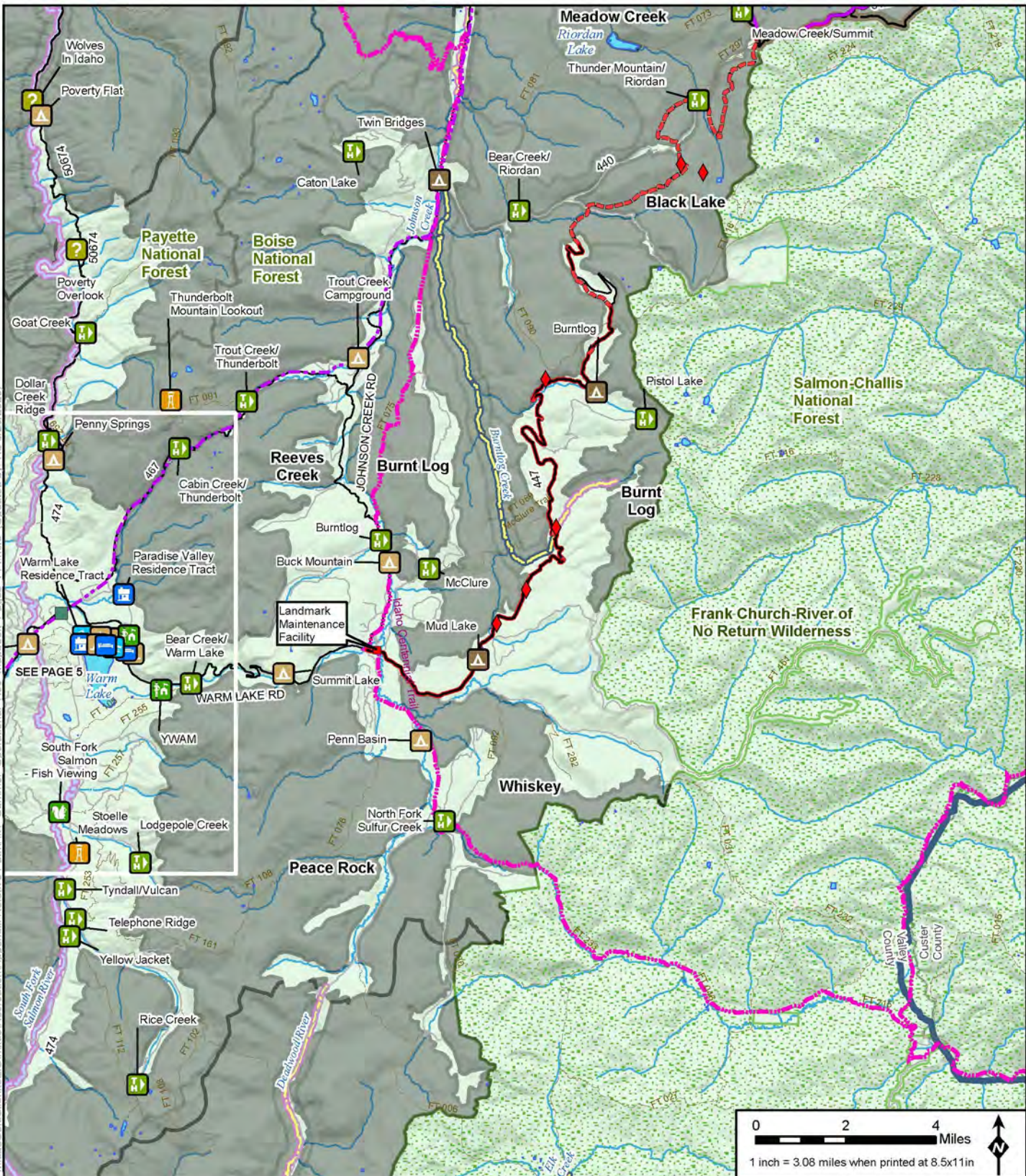
* Project Components are associated with Alternative 1
** Substation locations are approximate

The McCall - Stibnite Road (CR 50-412) consists of Lick Creek Road, East Fork South Fork Salmon River Road (East Fork Road) and Stibnite Road.

Not all features are visible in every map extent.

Map Date: 6/23/2020

No neighbor to W
No neighbor to SW



LEGEND		No neighbor to S	
ID Roadless Area	Group Picnic Site	New Substation**	Road
Wild And Scenic Rivers Status/Classification	Horse Camp	Existing Substation**	Idaho Centennial Trail
Designated, Wild	Hotel/Lodge/Resort	New Communication Tower	Stream/River
Eligible, Recreational	Information Site/Fee Station	Existing Communication Tower	Lake/Reservoir
Eligible, Scenic	Interpretive Site (Admin)	Cell Tower Option	
Eligible, Wild	Interpretive Site (Minor)	Offsite Facilities	
Suitable, Recreational	(Fire) Lookout/Cabin	Midas Gold Offsite Facility	
Suitable, Scenic	Organization Site	Other Features	
Suitable, Wild	Picnic Site	U.S. Forest Service	
Recreation Facilities	Recreation Residence	Wilderness	
Boating Site	Swimming Site	County	
Campground	Trailhead	City/Town	
Dispersed Camping	Wildlife Viewing Site	Railroad	
Day Use Area	Project Components*	Highway	
Documentary Site	Mine Site	Access Road	
	Open Pit		
	Ore Processing Facilities/ Mine Support Infrastructure		
	Tailings Storage Facility		
	Development Rock Storage Facility		
	Growth Media Stockpiles		
	Worker Housing Facility		
	Operations Area Boundary		
	Access Roads and Trail System		
	Burntlog Route New		
	Burntlog Route Upgrade		
	OHV Trail		
	Cell Tower Access Road		
	Burntlog Route Borrow Source		
	Utilities		
	New Powerline		
	Upgraded Powerline		



Operational Conditions Recreation Alternative 1
Page 4 of 5
Stibnite Gold Project
Stibnite, ID

Base Layer: USGS The National Map, 3D Elevation Program, USGS Earth Resources Observation & Science (EROS) Center GMTED2010, Data refreshed January, 2020
 Other Data Sources: Midas Gold, State of Idaho Geospatial Gateway (INSIDE Idaho), Boise National Forest, Payette National Forest

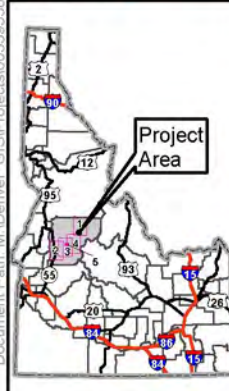
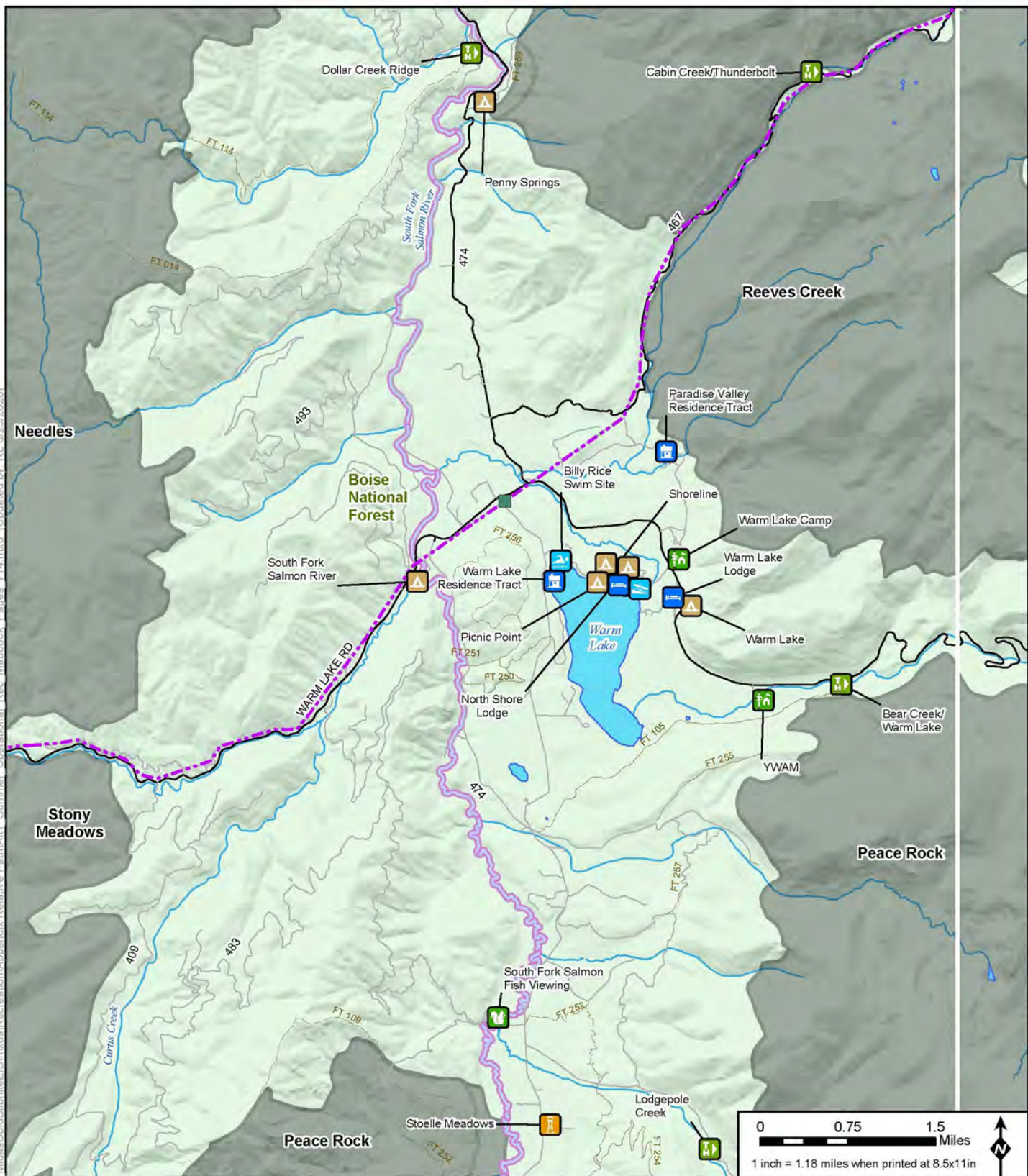
* Project Components are associated with Alternative 1
 ** Substation locations are approximate

The McCall - Sibnite Road (CR 50-412) consists of Lick Creek Road, East Fork South Fork Salmon River Road (East Fork Road) and Sibnite Road.

Not all features are visible in every map extent.

Map Date: 6/23/2020



LEGEND		Page 3 to S	
Special Designations	Group Picnic Site	New Substation**	Road
ID Roadless Area	Horse Camp	Existing Substation**	Idaho Centennial Trail
Wild And Scenic Rivers Status/Classification	Hotel/Lodge/Resort	New Communication Tower	Stream/River
Wild	Information Site/Fee Station	Existing Communication Tower	Lake/Reservoir
Designated, Wild	Interpretive Site (Admin)	Cell Tower Option	
Eligible, Recreational	Interpretive Site (Minor)	Offsite Facilities	
Eligible, Scenic	(Fire) Lookout/Cabin	Midas Gold Offsite Facility	
Eligible, Wild	Organization Site	Other Features	
Suitable, Recreational	Picnic Site	U.S. Forest Service	
Suitable, Scenic	Recreation Residence	Wilderness	
Suitable, Wild	Swimming Site	County	
Recreation Facilities	Trailhead	City/Town	
Boating Site	Wildlife Viewing Site	Railroad	
Campground	Project Components*	Highway	
Dispersed Camping	Mine Site	Access Road	
Day Use Area	Open Pit		
Documentary Site			
		New Powerline	
		Upgraded Powerline	

Operational Conditions Recreation Alternative 1

Page 5 of 5

Stibnite Gold Project

Stibnite, ID

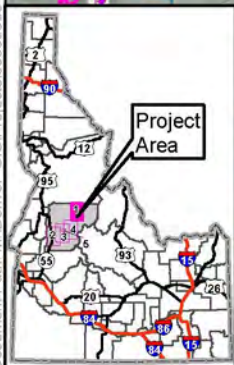
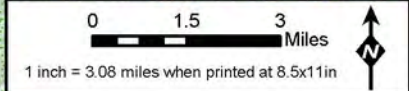
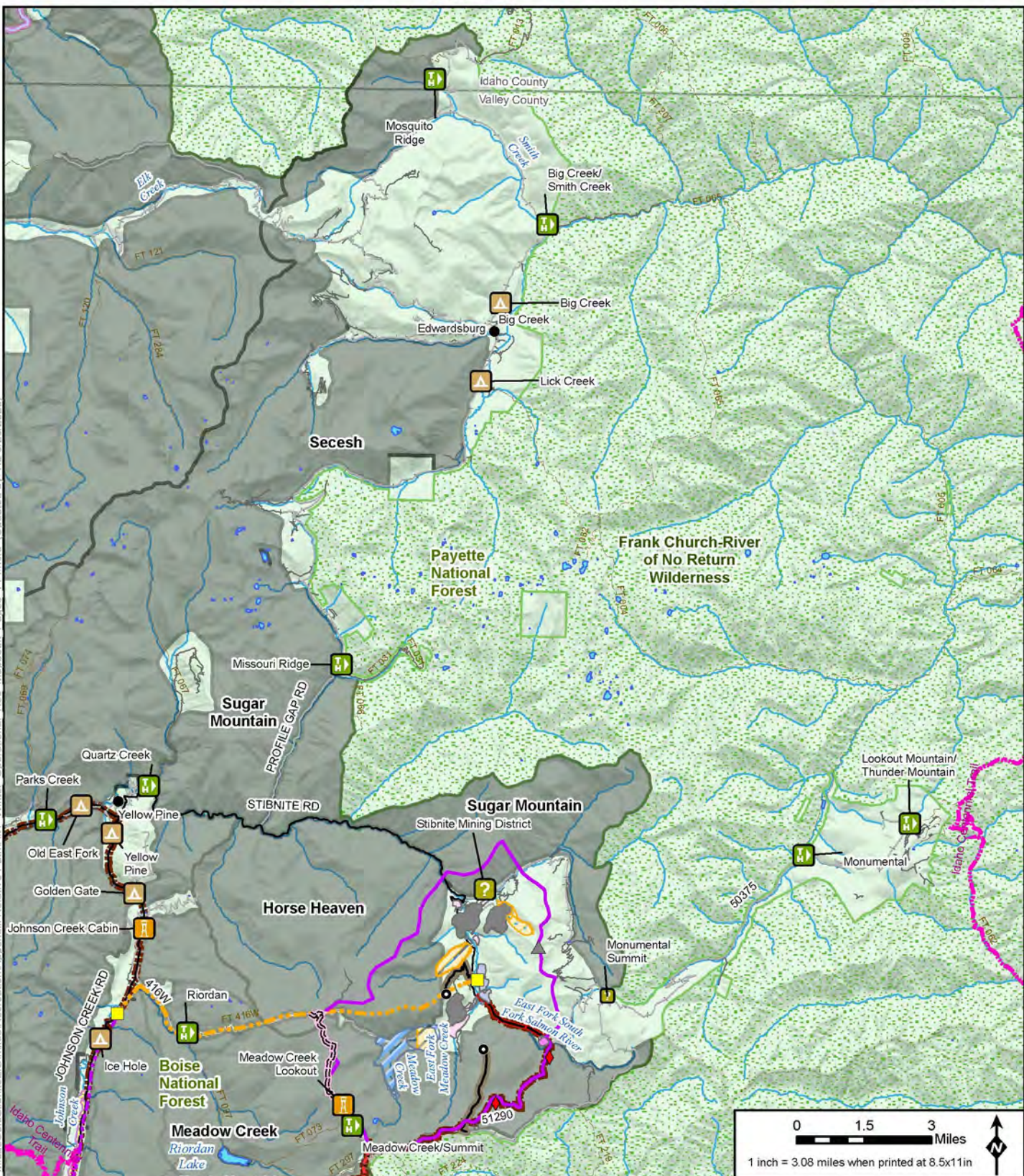
Base Layer: USGS The National Map, 3D Elevation Program, USGS Earth Resources Observation & Science (EROS) Center GMTED2010. Data refreshed January, 2020.
Other Data Sources: Midas Gold, State of Idaho Geospatial Gateway (INSIDE Idaho), Boise National Forest, Payette National Forest.

* Project Components are associated with Alternative 1
** Substation locations are approximate

The McCall - Stibnite Road (CR 50-412) consists of Lick Creek Road, East Fork South Fork Salmon River Road (East Fork Road) and Stibnite Road.

Not all features are visible in every map extent.

Map Date: 6/23/2020



Page 4 to S

LEGEND		Project Components *		Utilities	
	ID Roadless Area		Mine Site		New Powerline
	Wild And Scenic Rivers Status/Classification		Open Pit		Upgraded Powerline
	7. Wild		Ore Processing Facilities/ Mine Support Infrastructure		New Substation **
	Designated, Wild		Tailings Storage Facility		Existing Substation **
	Eligible, Recreational		Development Rock Storage Facility		New Communication Tower
	Eligible, Scenic		Growth Media Stockpile		Existing Communication Tower
	Eligible, Wild		Warker Housing Facility		Cell Tower Option
	Suitable, Recreational		Operations Area Boundary		Midas Gold Offsite Location
	Suitable, Scenic		Access Roads and Trail System		U.S. Forest Service
	Suitable, Wild		Burning Route New		Wilderness
	Recreation Facilities		Burning Route Upgrade		County
	Boating Site		OHV Trail		City/Town
	Picnic Site		Burning Route Access Road		
	Campground		Burning Route Borrow Source		
	Dispersed Camping				
	Day Use Area				
	Documentary Site				
	Group Picnic Site				
	Horse Camp				
	Hotel/Lodge/Resort				
	Information Site/Fee Station				
	Interpretive Site (Admin)				
	Interpretive Site (Minor)				
	(Fire) Lookout/Cabin				
	Organization Site				
	Picnic Site				
	Recreation Residence				
	Swimming Site				
	Trailhead				
	Wildlife Viewing Site				
	Railroad				
	Highway				
	Access Road				
	Road				
	Groomed Route				
	Plowed Route				
	Idaho Centennial Trail				
	Stream/River				
	Lake/Reservoir				

Operational Conditions Recreation (Winter) Alternative 1
Page 1 of 5
Stibnite Gold Project
Stibnite, ID

Base Layer: USGS The National Map, 3D Elevation Program, USGS Earth Resources Observation & Science (EROS) Center GMTED2010, Data refreshed January, 2020.
 Other Data Sources: Midas Gold, State of Idaho Geospatial Gateway (INSIDE Idaho), Boise National Forest, Payette National Forest

* Project Components are associated with Alternative 1
 ** Substation locations are approximate

Note: The McCall - Obispo Road (CR 50-412) consists of Lick Creek Road, East Fork South Fork Salmon River Road (East Fork Road), and Stibnite Road.

Not all features are visible in every map extent.

Map Date: 6/23/2020

No neighbor to NW

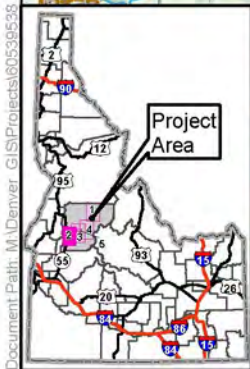
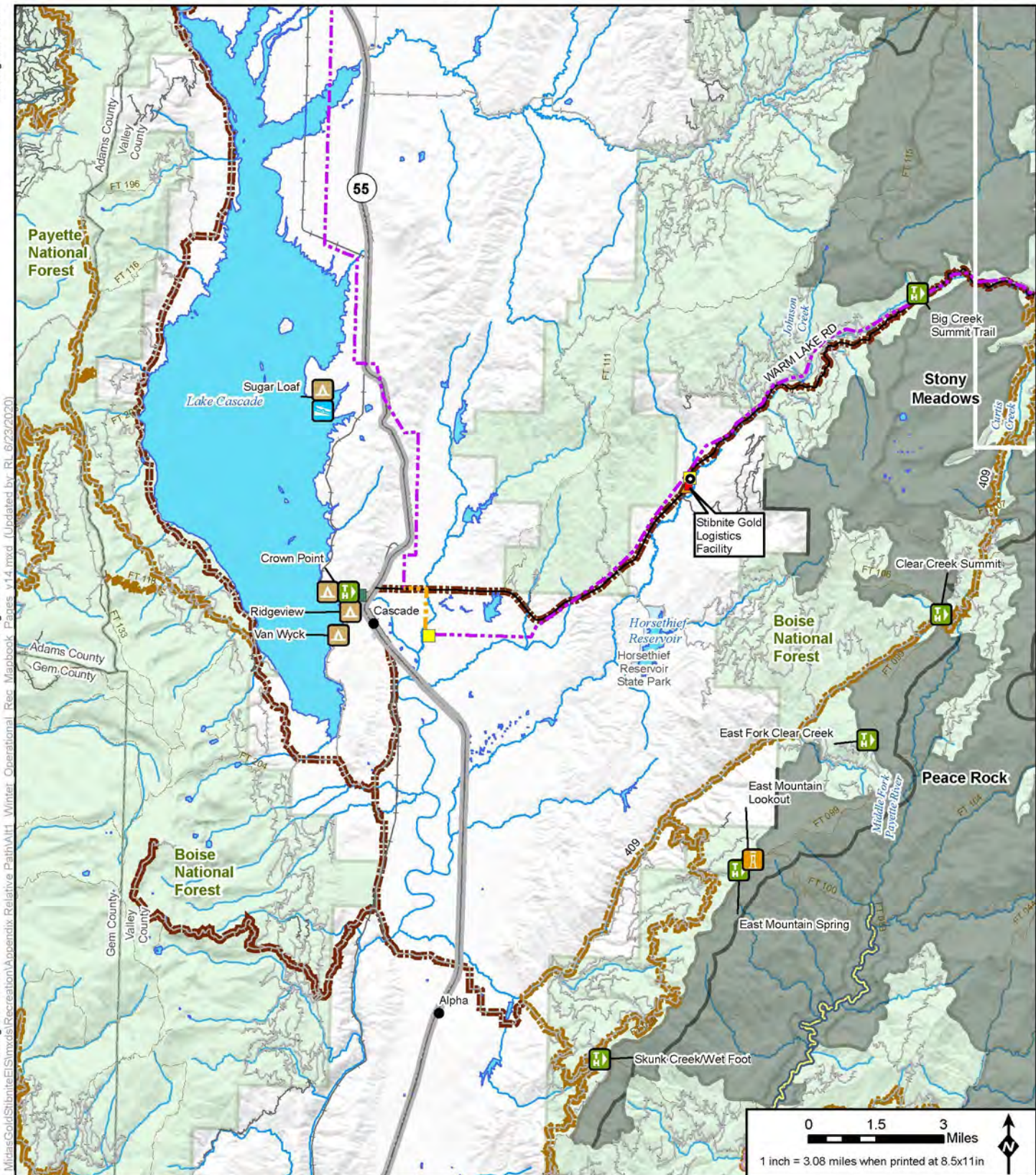
Page 3 to NE

No neighbor to W

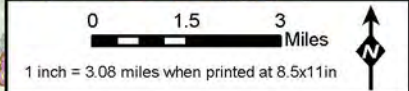
Page 3 to E

No neighbor to SW

No neighbor to SE



LEGEND		Project Components *		Utilities	
	ID Roadless Area		Open Pit		New Powerline
	Wild And Scenic Rivers Status/Classification		One Processing Facility/ Mine Support Infrastructure		Upgraded Powerline
	7. Wild		Tailings Storage Facility		New Substation **
	Designated, Wild		Development Rock Storage Facility		Existing Substation **
	Eligible, Recreational		Growth Media Stockpile		New Communication Tower
	Eligible, Scenic		Warker Housing Facility		Existing Communication Tower
	Eligible, Wild		Operations Area Boundary		Cell Tower Option
	Suitable, Recreational		Access Roads and Trail System		Offsite Locations
	Suitable, Scenic		Burning Route New		Midas Gold Offsite Location
	Suitable, Wild		Burning Route Upgrade		Other Features
	Recreation Facilities		OHV Trail		U.S. Forest Service
	Boating Site		Cell Tower Access Road		Wilderness
	Campground		Burning Route Borrow Source		County
	Dispersed Camping		City/Town		Railroad
	Day Use Area				Highway
	Documentary Site				Access Road
	Group Picnic Site				Road
	Horse Camp				Groomed Route
	Hotel/Lodge/Resort				Plowed Route
	Information Site/Fee Station				Idaho Centennial Trail
	Interpretive Site (Admin)				Stream/River
	Interpretive Site (Minor)				Lake/Reservoir
	(Fire) Lookout/Cabin				
	Organization Site				
	Picnic Site				
	Recreation Residence				
	Swimming Site				
	Trailhead				
	Wildlife Viewing Site				



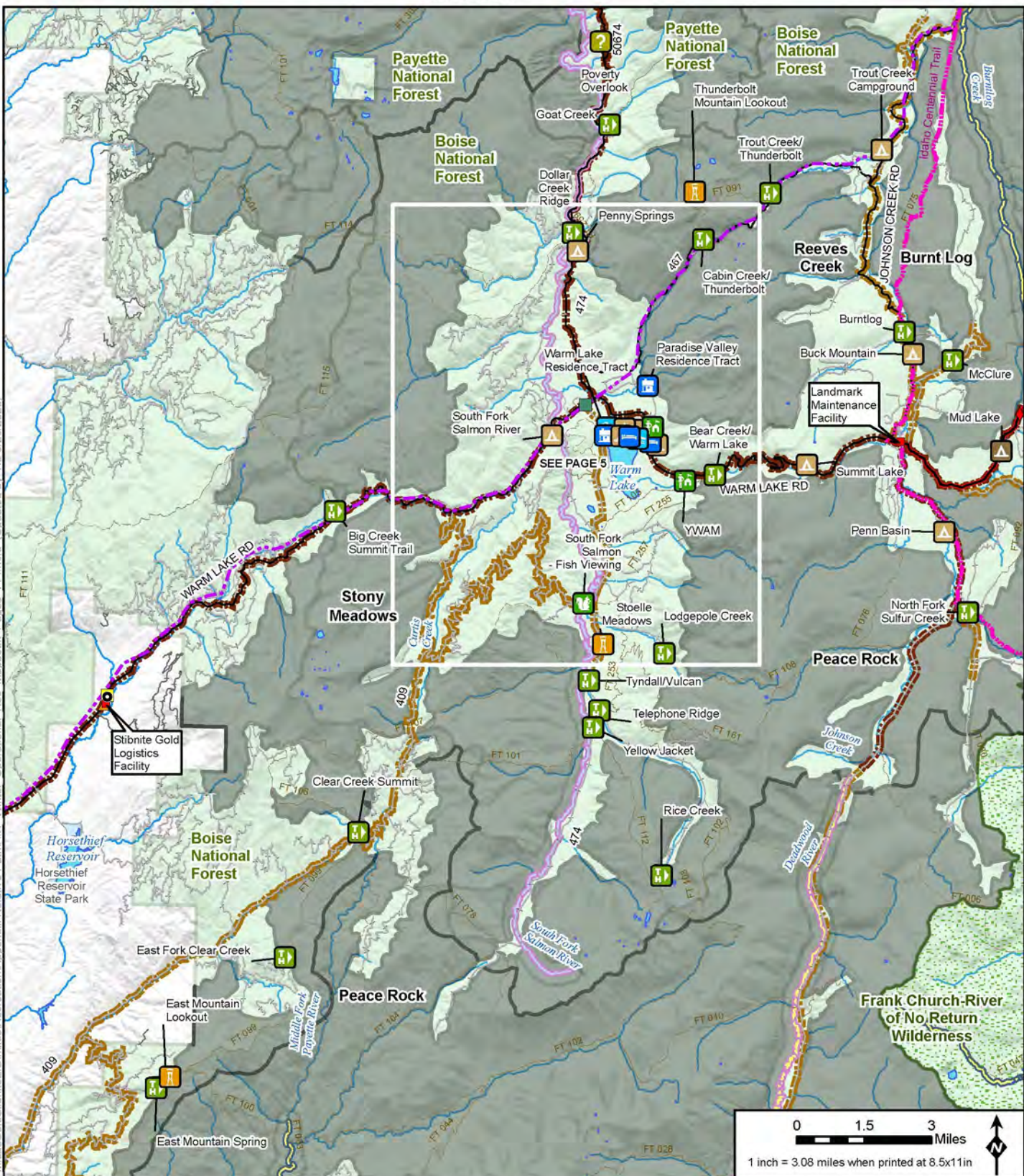
Operational Conditions Recreation (Winter) Alternative 1
Page 2 of 5
Stibnite Gold Project
Stibnite, ID

Base Layer: USGS The National Map, 3D Elevation Program, USGS Earth Resources Observation & Science (EROS) Center, GMTED2010, Data refreshed January, 2020.
 Other Data Sources: Midas Gold, State of Idaho Geospatial Gateway (INSIDE Idaho), Boise National Forest, Payette National Forest

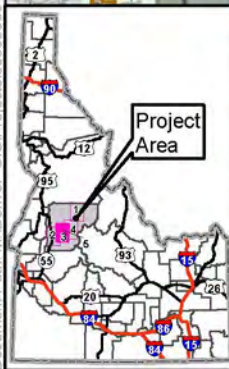
* Project Components are associated with Alternative 1
 ** Substation locations are approximate
 Note: The McCull - Obinna Road (OR 50-412) consists of Lick Creek Road, East Fork South Fork Salmon River Road (East Fork Road), and Stibnite Road
 Not all features are visible in every map extent.

Map Date: 6/23/2020

Document Path: M:\Denver GIS\Projects\6059539 - MidasGold\Stibnite\Recreation\Appendix Relative Path\Alt1 - Winter Operational Rec Mapbook Pages v14.mxd (Updated by: RL 6/23/2020)



Document Path: M:\Denver_GIS\Projects\60509539_MidasGold\Stibnite\Recreation\Appendix\Relative Path\Alt1_Winter_Operational_Rec_Marbook_Pages_v14.mxd (Updated by RL 6/23/2020)



LEGEND		No neighbor to S	
ID Roadless Area	Day Use Area	New Powerline	Railroad
Wild And Scenic Rivers Status/Classification	Documentary Site	Upgraded Powerline	Highway
7. Wild	Group Picnic Site	New Substation **	Access Road
Designated, Wild	Horse Camp	Existing Substation **	Road
Eligible, Recreational	Hotel/Lodge/Resort	New Communication Tower	Groomed Route
Eligible, Scenic	Information Site/Fee Station	Existing Communication Tower	Plowed Route
Eligible, Wild	Interpretive Site (Admin)	Cell Tower Option	Idaho Centennial Trail
Suitable, Recreational	Interpretive Site (Minor)	Offsite Locations	Stream/River
Suitable, Scenic	(Fire) Lookout/Cabin	Midas Gold Offsite Location	Lake/Reservoir
Suitable, Wild	Organization Site	Other Features	
Recreation Facilities	Picnic Site	U.S. Forest Service	
Boating Site	Recreation Residence	Wilderness	
Campground	Swimming Site	County	
Dispersed Camping	Trailhead	City/Town	
	Wildlife Viewing Site		
		Burnting Route New	
		Burnting Route Upgrade	
		OHV Trail	
		Cell Tower Access Road	
		Burnting Route Borrow Source	

Operational Conditions Recreation (Winter) Alternative 1

Page 3 of 5

Stibnite Gold Project Stibnite, ID

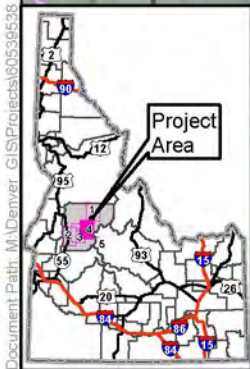
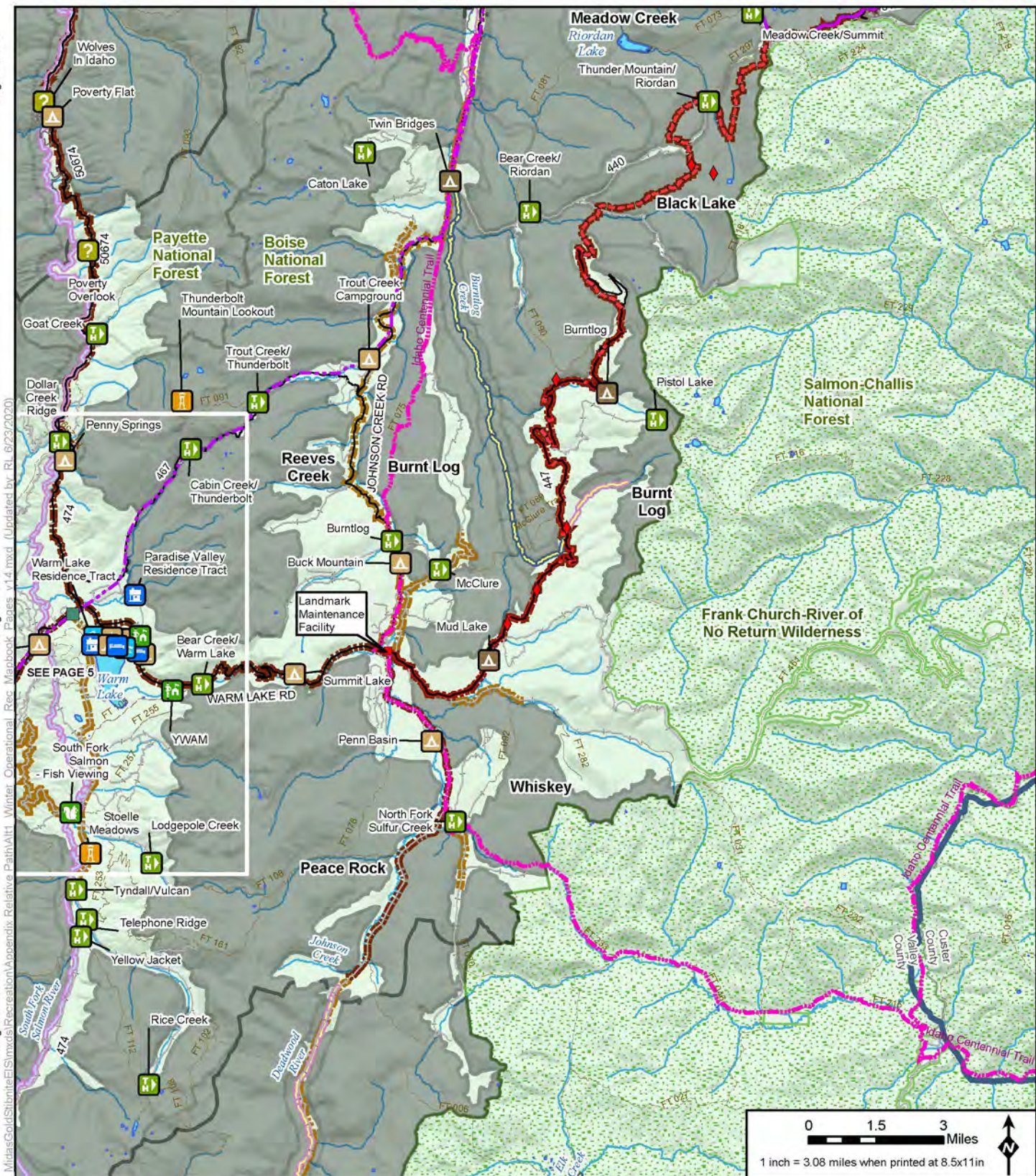
Base Layer: USGS The National Map 3D Elevation Program USGS Earth Resources Observation & Science (EROS) Center GMTED2010, Data refreshed January, 2020.
 Other Data Sources: Midas Gold, State of Idaho Geospatial Gateway (INSIDE Idaho), Boise National Forest, Payette National Forest

Note: The McCall - Obispo Road (CR 50-412) consists of Lick Creek Road, East Fork South Fork Salmon River Road (East Fork Road), and Stibnite Road.

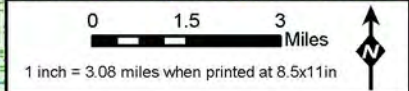
** Substation locations are approximate

Not all features are visible in every map extent.

Map Date: 6/23/2020



LEGEND		No neighbor to S	
ID Roadless Area	Day Use Area	New Powerline	Railroad
Wild And Scenic Rivers Status/Classification	Documentary Site	Upgraded Powerline	Highway
7. Wild	Group Picnic Site	New Substation **	Access Road
Designated, Wild	Horse Camp	Existing Substation **	Road
Eligible, Recreational	Hotel/Lodge/Resort	New Communication Tower	Groomed Route
Eligible, Scenic	Information Site/Fee Station	Existing Communication Tower	Plowed Route
Eligible, Wild	Interpretive Site (Admin)	Cell Tower Option	Idaho Centennial Trail
Suitable, Recreational	Interpretive Site (Minor)	Offsite Locations	Stream/River
Suitable, Scenic	(Fire) Lookout/Cabin	Midas Gold Offsite Location	Lake/Reservoir
Suitable, Wild	Organization Site	Other Features	Lake/Reservoir
Recreation Facilities	Picnic Site	U.S. Forest Service	County
Boating Site	Recreation Residence	Wilderness	City/Town
Campground	Swimming Site	Access Roads and Trail System	
Dispersed Camping	Trailhead	Burntlog Route New	
	Wildlife Viewing Site	Burntlog Route Upgrade	
		OHV Trail	
		Cell Tower Access Road	
		Burntlog Route Borrow Source	
		Utilities	
		Mine Site	
		Open Pit	
		One Processing Facility/ Mine Support Infrastructure	
		Tailings Storage Facility	
		Development Rock Storage Facility	
		Growth Media Stockpile	
		Worker Housing Facility	
		Operations Area Boundary	

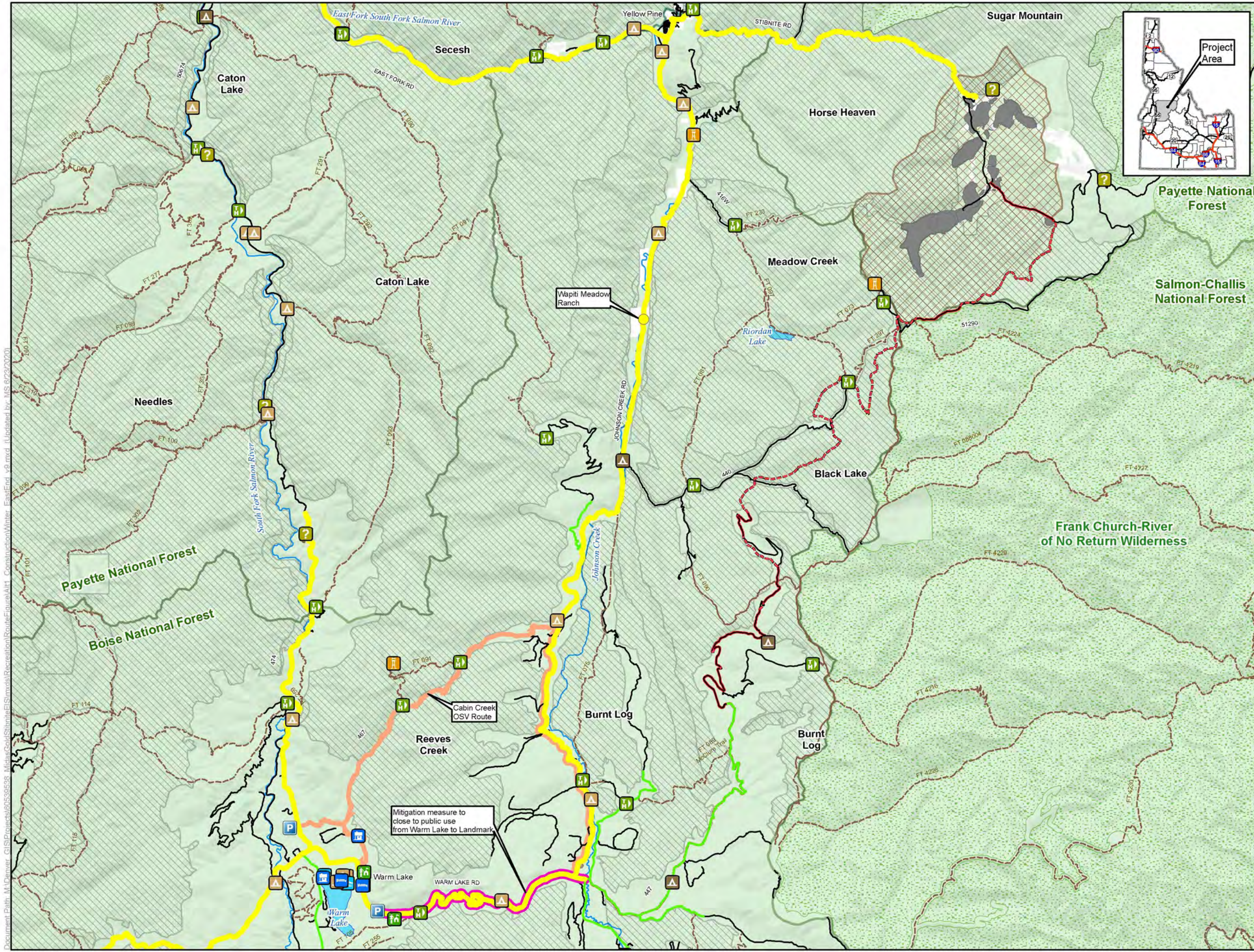


Operational Conditions Recreation (Winter) Alternative 1
Page 4 of 5
Stibnite Gold Project
Stibnite, ID

Base Layer: USGS The National Map, 3D Elevation Program, USGS Earth Resources Observation & Science (EROS) Center GMTED2010, Data refreshed January, 2020.
 Other Data Sources: Midas Gold, State of Idaho Geospatial Gateway (INSIDE Idaho), Boise National Forest, Payette National Forest

* Project Components are associated with Alternative 1
 ** Substation locations are approximate
 Note: The McCall - Obispo Road (CR 50-412) consists of Lick Creek Road, East Fork South Fork Salmon River Road, East Fork Road, and Obispo Road
 Not all features are visible in every map extent

Map Date: 8/23/2020



LEGEND

- Winter Parking Area
- Wapiti Meadow Ranch
- New OSV Route
- Existing OSV Route
- Plowed Route
- Closed for Public Access

Recreation Facilities

- Boating Site
- Campground
- Dispersed Camping
- Day Use Area
- Documentary Site
- Group Picnic Site
- Horse Camp
- Hotel/Lodge/Resort
- Information Site/Fee Station
- Interpretive Site (Admin)
- Interpretive Site (Minor)
- (Fire) Lookout/Cabin
- Organization Site
- Picnic Site
- Recreation Residence
- Swimming Site
- Trailhead
- Wildlife Viewing Site

Project Components*

- Mine Site
- Operations Area Boundary

Access Roads and Trail System

- Burntlog Route New
- Burntlog Route Upgrade

Other Features

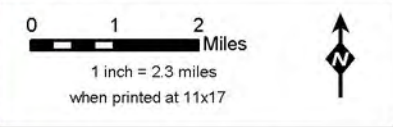
- U.S. Forest Service
- Wilderness
- IRA and Forest Plan Special Area
- County
- City/Town
- Highway
- Road
- TrailNFS_Publish
- Stream/River
- Lake/Reservoir

Surface Land Management

- Private
- U.S. Forest Service

*Project Components are associated with Alternative 1

Note:
The McCall - Stibnite Road (CR 50-412) consists of Lick Creek Road, East Fork South Fork Salmon River Road (East Fork Road) and Stibnite Road



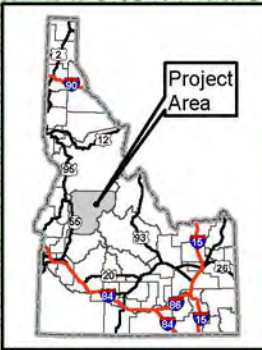
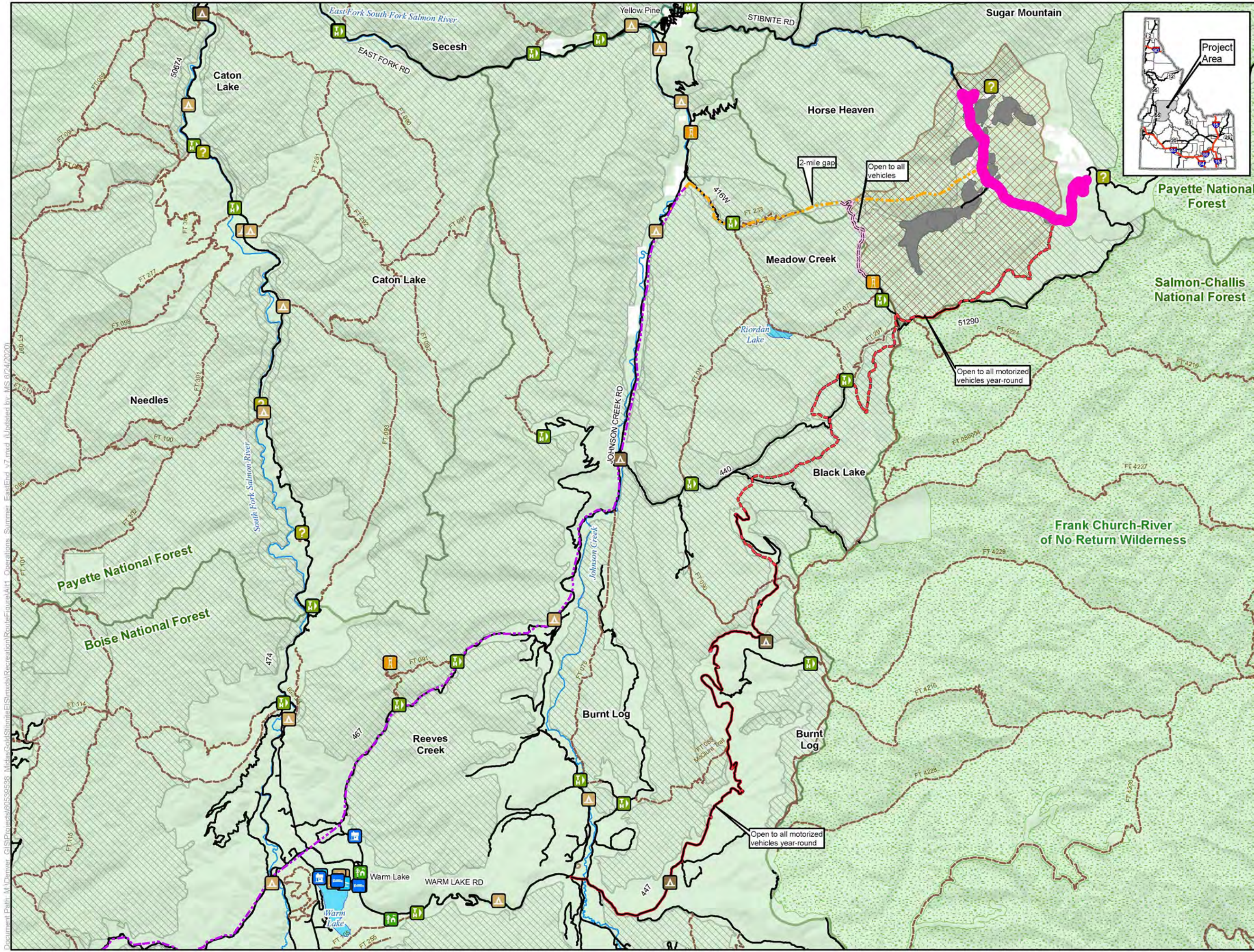
Construction Winter Routes East End Alternative 1 Stibnite Gold Project Stibnite, ID

Base Layer: USGS The National Map: 3D Elevation Program, USGS Earth Resources Observation & Science (ERO S) Center: GMTED2010. Data refreshed January, 2020.

Other Data Sources: Midas Gold; State of Idaho Geospatial Gateway (INSIDE Idaho); USGS; Boise National Forest; Payette National Forest

Map Date: 6/23/2020

Document Path: M:\Denver_GIS\Projects\Stibnite\Recreation\Routes\Figure\Alt1_Construction\Winter_EastEnd_v9.mxd (Updated by: MS 6/23/2020)



LEGEND

- Closed for Public Use
- Recreation Facilities**
 - Boating Site
 - Campground
 - Dispersed Camping
 - Day Use Area
 - Documentary Site
 - Group Picnic Site
 - Horse Camp
 - Hotel/Lodge/Resort
 - Information Site/Fee Station
 - Interpretive Site (Admin)
 - Interpretive Site (Minor)
 - (Fire) Lookout/Cabin
 - Organization Site
 - Picnic Site
 - Recreation Residence
 - Swimming Site
 - Trailhead
 - Wildlife Viewing Site
- Project Components***
 - Mine Site
 - Operations Area Boundary
- Access Roads and Trail System**
 - Burntlog Route New
 - Burntlog Route Upgrade
 - OHV Trail
- Utilities**
 - New Transmission Line
 - Upgraded Transmission Line
- Other Features**
 - U.S. Forest Service
 - Wilderness
 - IRA and Forest Plan Special Area
 - County
 - City/Town
 - Highway
 - Road
 - Trail
 - Stream/River
 - Lake/Reservoir
- Surface Land Management**
 - Private
 - U.S. Forest Service

*Project Components are associated with Alternative 1
 Note:
 The McCall – Stibnite Road (CR 50-412) consists of Lick Creek Road, East Fork South Fork Salmon River Road (East Fork Road) and Stibnite Road

0 1 2 Miles
 1 inch = 2.29 miles
 when printed at 11x17

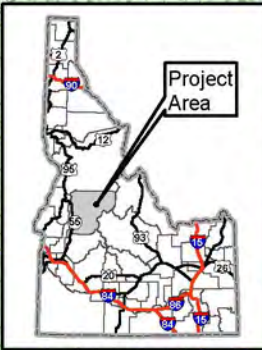
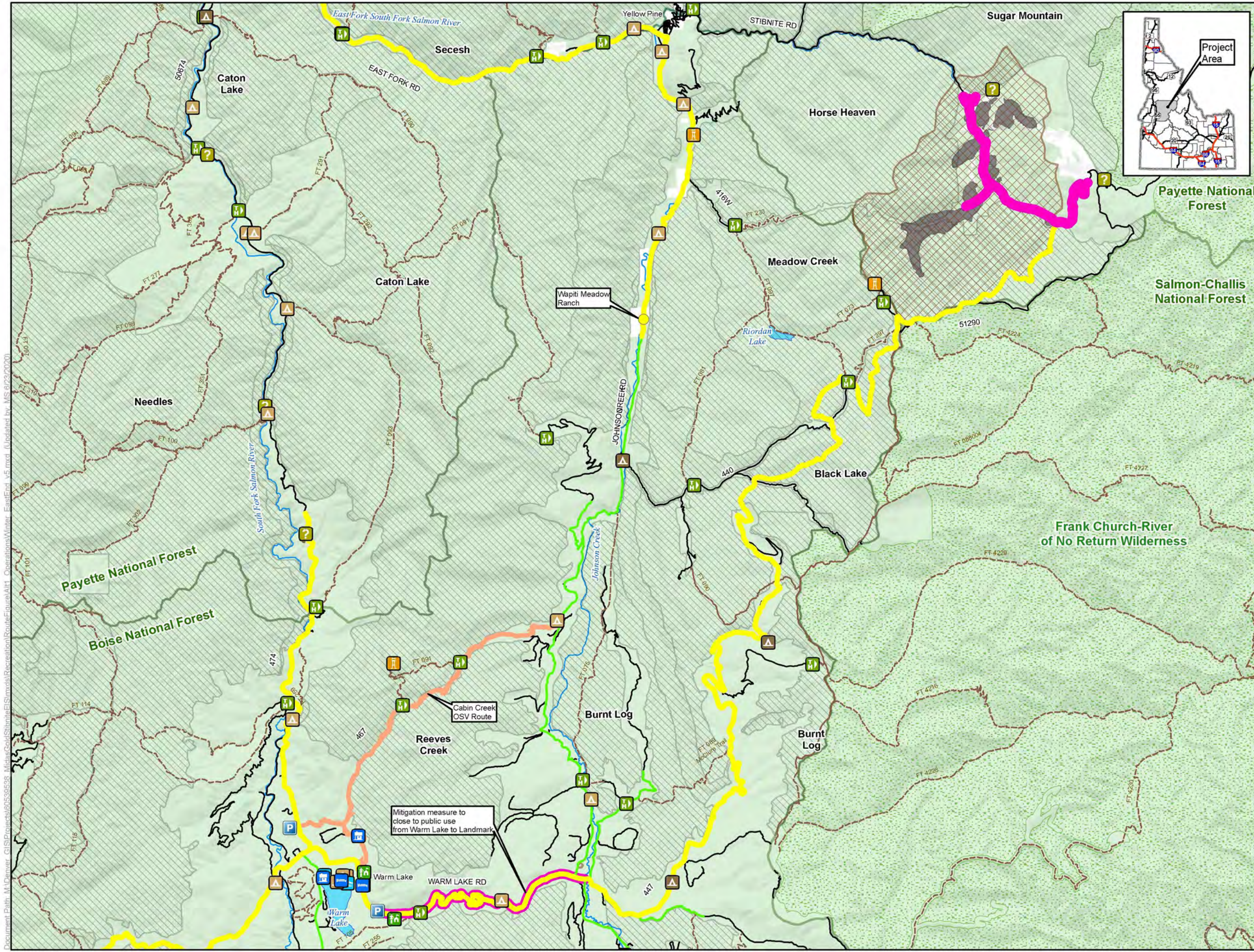
Operations Summer Routes East End Alternative 1 Stibnite Gold Project Stibnite, ID

Base Layer: USGS The National Map: 3D Elevation Program, USGS Earth Resources Observation & Science (EROS) Center: GMTED2010. Data refreshed January, 2020.
 Other Data Sources: Midas Gold; State of Idaho Geospatial Gateway (INSIDE Idaho); USGS; Boise National Forest; Payette National Forest




Map Date: 6/24/2020

Document Path: M:\Denver_GIS\Projects\Stibnite\Recreation\Routes\Map\Operations_Summer_EastEnd_v7.mxd (Updated by MS 6/24/2020)



LEGEND

- Winter Parking Area
- Wapiti Meadow Ranch
- New OSV Route
- Existing OSV Route
- Plowed Route
- Closed for Public Access

Recreation Facilities

- Boating Site
- Campground
- Dispersed Camping
- Day Use Area
- Documentary Site
- Group Picnic Site
- Horse Camp
- Hotel/Lodge/Resort
- Information Site/Fee Station
- Interpretive Site (Admin)
- Interpretive Site (Minor)
- (Fire) Lookout/Cabin
- Organization Site
- Picnic Site
- Recreation Residence
- Swimming Site
- Trailhead
- Wildlife Viewing Site

Project Components*

- Mine Site
- Operations Area Boundary

Other Features

- U.S. Forest Service
- Wilderness
- IRA and Forest Plan Special Area
- County
- City/Town
- Highway
- Road
- Trail
- Stream/River
- Lake/Reservoir

Surface Land Management

- Private
- U.S. Forest Service

*Project Components are associated with Alternative 1
 Note:
 The McCall – Stibnite Road (CR 50-412) consists of Lick Creek Road, East Fork South Fork Salmon River Road (East Fork Road) and Stibnite Road

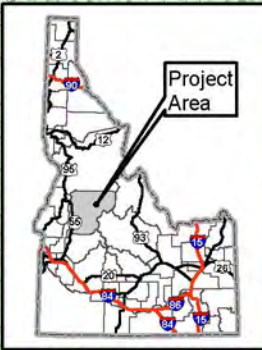
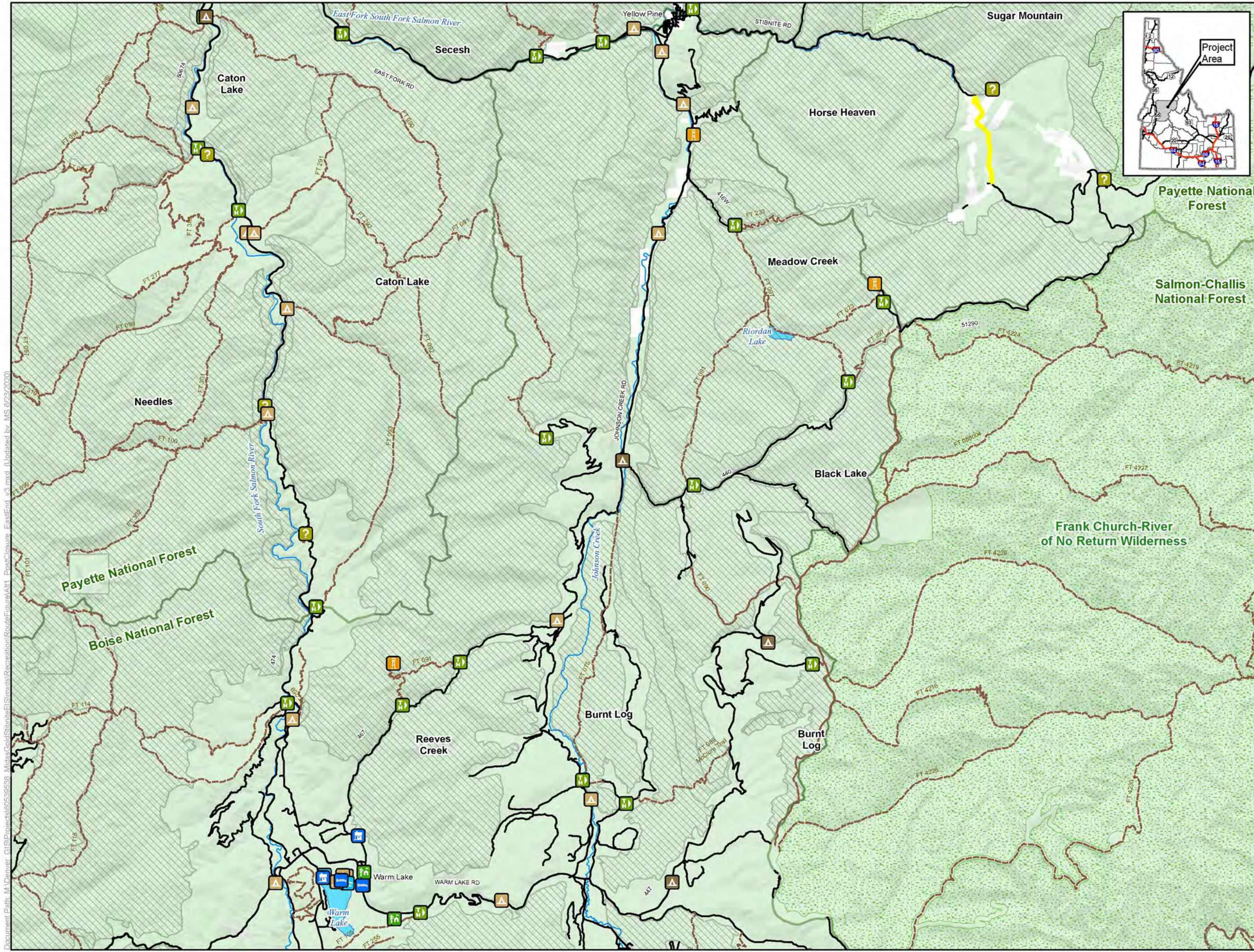
0 1 2 Miles
 1 inch = 2.3 miles
 when printed at 11x17

Operations Winter Routes East End Alternative 1 Stibnite Gold Project Stibnite, ID

Base Layer: USGS The National Map: 3D Elevation Program, USGS Earth Resources Observation & Science (ERO S) Center: GMTED2010. Data refreshed January, 2020.
 Other Data Sources: Midas Gold; State of Idaho Geospatial Gateway (INSIDE Idaho); USGS; Boise National Forest; Payette National Forest

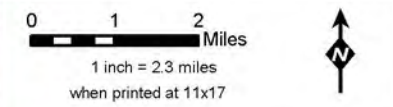
Map Date: 6/23/2020

Document Path: M:\Denver_GIS\Projects\Stibnite\Recreation\Routes\Figure\111_Operations\Winter_EastEnd_v5.mxd (Updated by: MS 6/23/2020)



- LEGEND**
- Public Access Post-Closure
 - Recreation Facilities**
 - Boating Site
 - Campground
 - Dispersed Camping
 - Day Use Area
 - Documentary Site
 - Group Picnic Site
 - Horse Camp
 - Hotel/Lodge/Resort
 - Information Site/Fee Station
 - Interpretive Site (Admin)
 - Interpretive Site (Minor)
 - (Fire) Lookout/Cabin
 - Organization Site
 - Picnic Site
 - Recreation Residence
 - Swimming Site
 - Trailhead
 - Wildlife Viewing Site
 - Other Features**
 - U.S. Forest Service
 - Wilderness
 - IRA and Forest Plan Special Area
 - County
 - City/Town
 - Highway
 - Road
 - Trail
 - Stream/River
 - Lake/Reservoir
 - Surface Land Management**
 - Private
 - U.S. Forest Service

Note:
The McCall - Stibnite Road (CR 50-412) consists of Lick Creek Road, East Fork South Fork Salmon River Road (East Fork Road) and Stibnite Road



Post Closure Summer Routes East End Alternative 1 Stibnite Gold Project Stibnite, ID

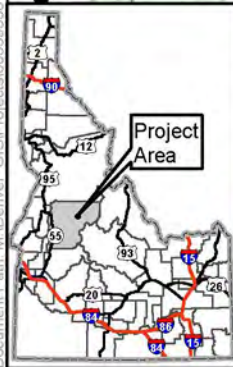
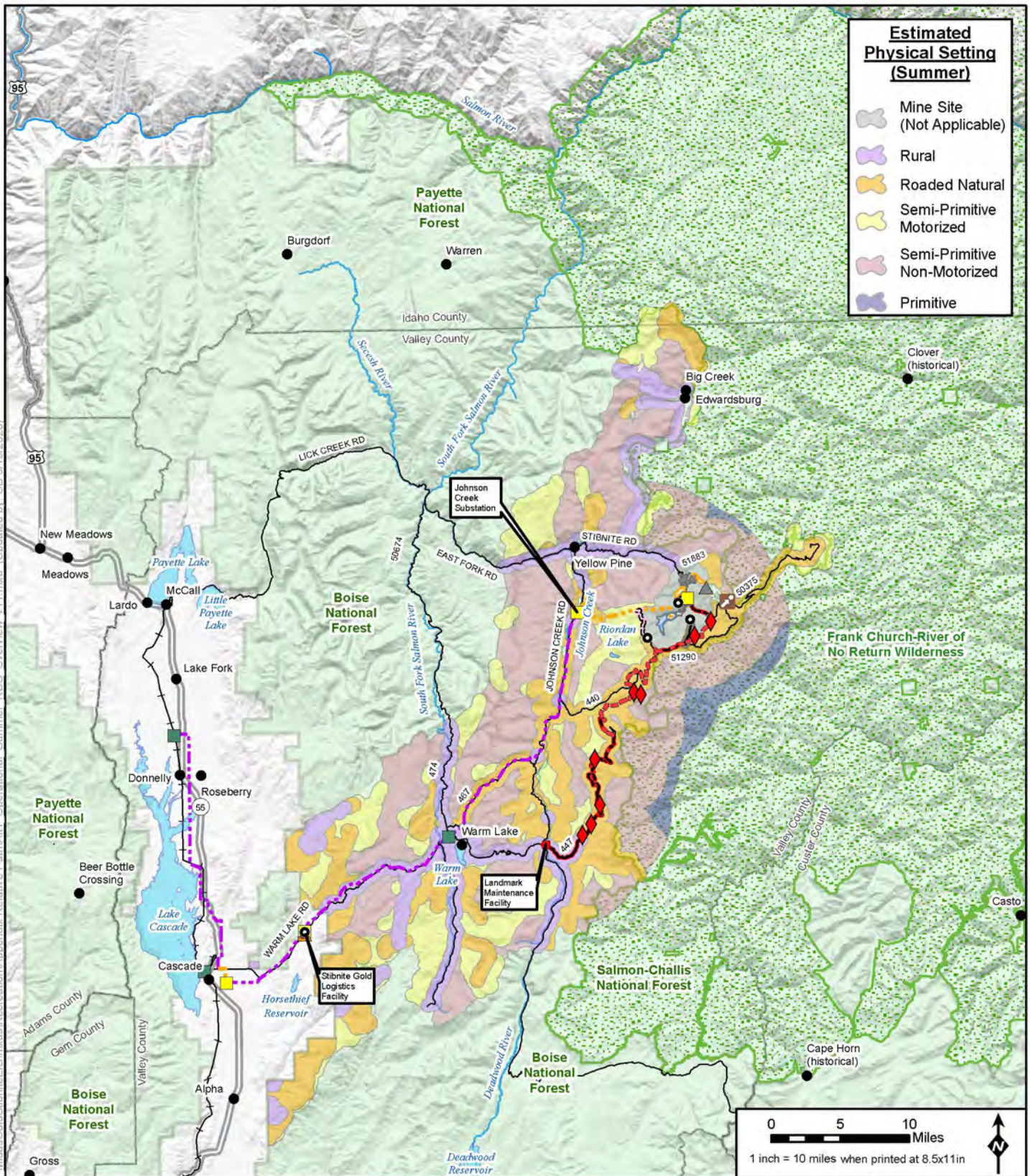
Base Layer: USGS The National Map: 3D Elevation Program, USGS Earth Resources Observation & Science (EROS) Center: GMTED2010. Data refreshed January, 2020.
Other Data Sources: Midas Gold; State of Idaho Geospatial Gateway (INSIDE Idaho); USGS; Boise National Forest; Payette National Forest



Map Date: 6/23/2020

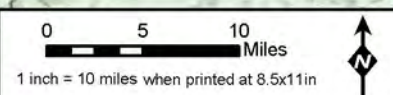
Document Path: M:\Denver_GIS\Projects\Stibnite\Recreation\Routes\Map11 PostClosure_EastEnd_v3.mxd (Updated by: MS 6/23/2020)

Document Path: M:\Denver GIS\Projects\Sibnite\Recreation\Appendix\Relative Path\Alt1_Operational_Summer_RCS_Overview_v11.mxd (Updated by: CB 6/19/2020)



LEGEND

- Project Components ***
- Mine Site**
- Access Roads and Trail System**
- Utilities**
- Other Features**
- Offsite Facilities**



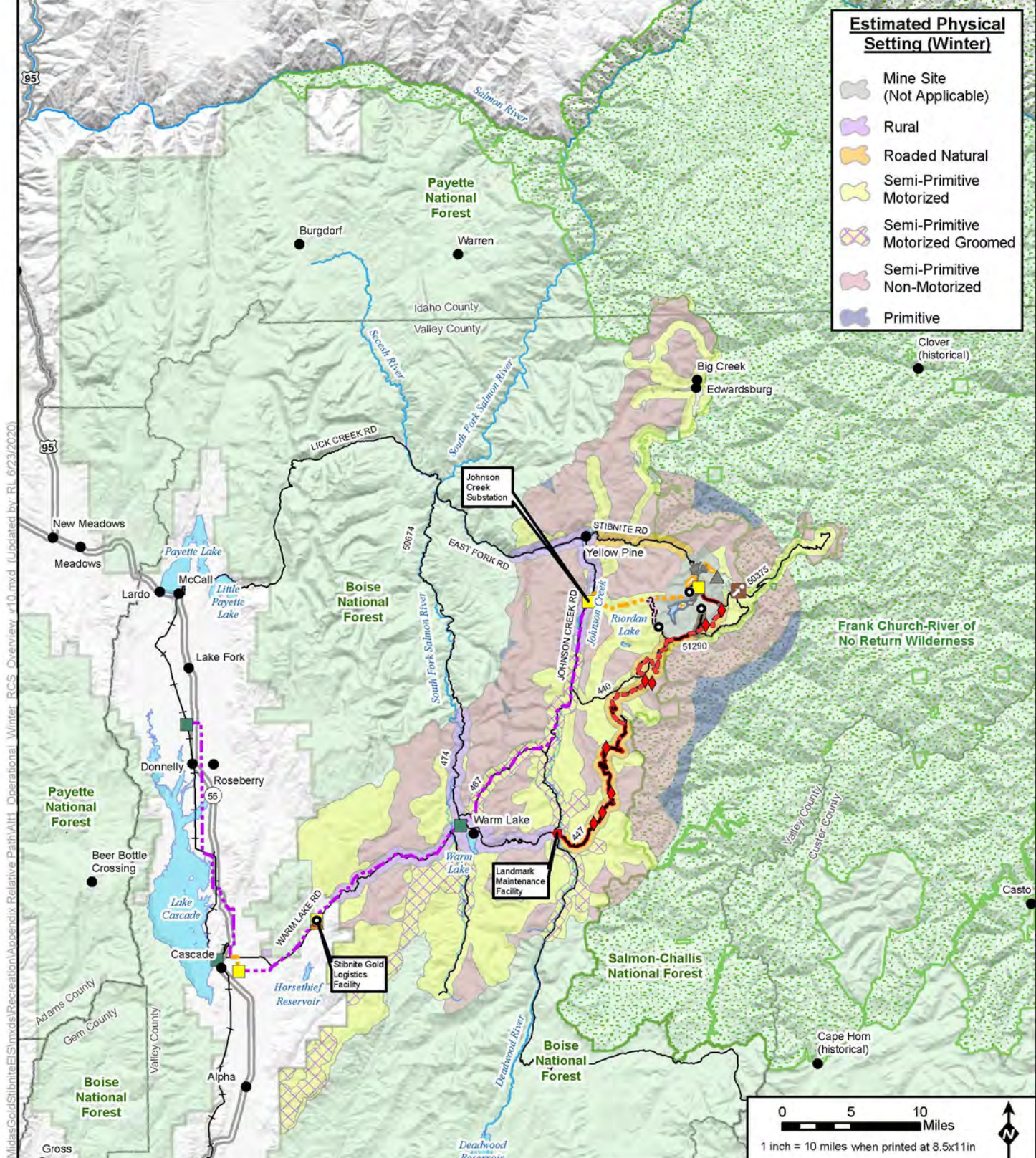
Estimated Physical Setting: Summer (Operational) Alternative 1 Stibnite Gold Project Stibnite, ID

Base Layer: USGS The National Map: 3D Elevation Program. USGS Earth Resources Observation & Science (EROS) Center: GMTED2010. Data refreshed January, 2020. Other Data Sources: Midas Gold; State of Idaho Geospatial Gateway (INSIDE Idaho); Boise National Forest, Payette National Forest

** Substation locations are approximate

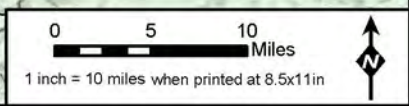
The McCall – Stibnite Road (CR 50-412) consists of Lick Creek Road, East Fork South Fork Salmon River Road (East Fork Road) and Stibnite Road.

Map Date: 6/23/2020

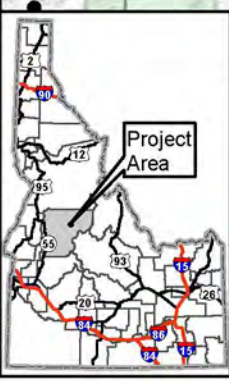


Estimated Physical Setting (Winter)

- Mine Site (Not Applicable)
- Rural
- Roaded Natural
- Semi-Primitive Motorized
- Semi-Primitive Motorized Groomed
- Semi-Primitive Non-Motorized
- Primitive



Document Path: M:\Denver GIS\Projects\Stibnite\Recreation\Appendix\Relative Path\Alt1_Operational_Winter_RCS_Overview_v10.mxd (Updated by RL 6/23/2020)



LEGEND

Project Components* Mine Site Open Pit Ore Processing Facilities/ Mine Support Infrastructure Tailings Storage Facility Development Rock Storage Facility Growth Media Stockpile Worker Housing Facility	Access Roads and Trail System Burntlog Route New Burntlog Route Upgrade Groomed OSV Route OHV Trail Cell Tower Access Road Burntlog Route Borrow Source	Utilities New Powerline Upgraded Powerline New Substation ** Existing Substation ** New Communication Tower Existing Communication Tower Cell Tower Option	Offsite Facilities Midas Gold Offsite Facility Other Features U.S. Forest Service Wilderness County City/Town Monumental Summit Railroad	Highway Road Stream/River Lake/Reservoir
--	--	--	--	---

* Project Components are associated with Alternative 1



** Substation locations are approximate

The McCall - Stibnite Road (CR 50-412) consists of Lick Creek Road, East Fork South Fork Salmon River Road (East Fork Road) and Stibnite Road.

Estimated Physical Setting: Winter (Operational) Alternative 1

Stibnite Gold Project Stibnite, ID

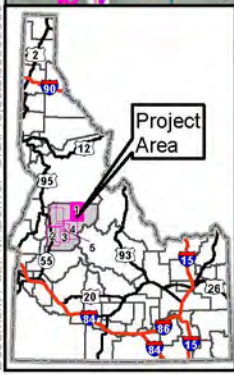
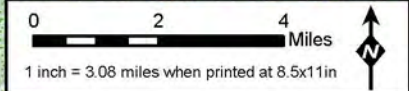
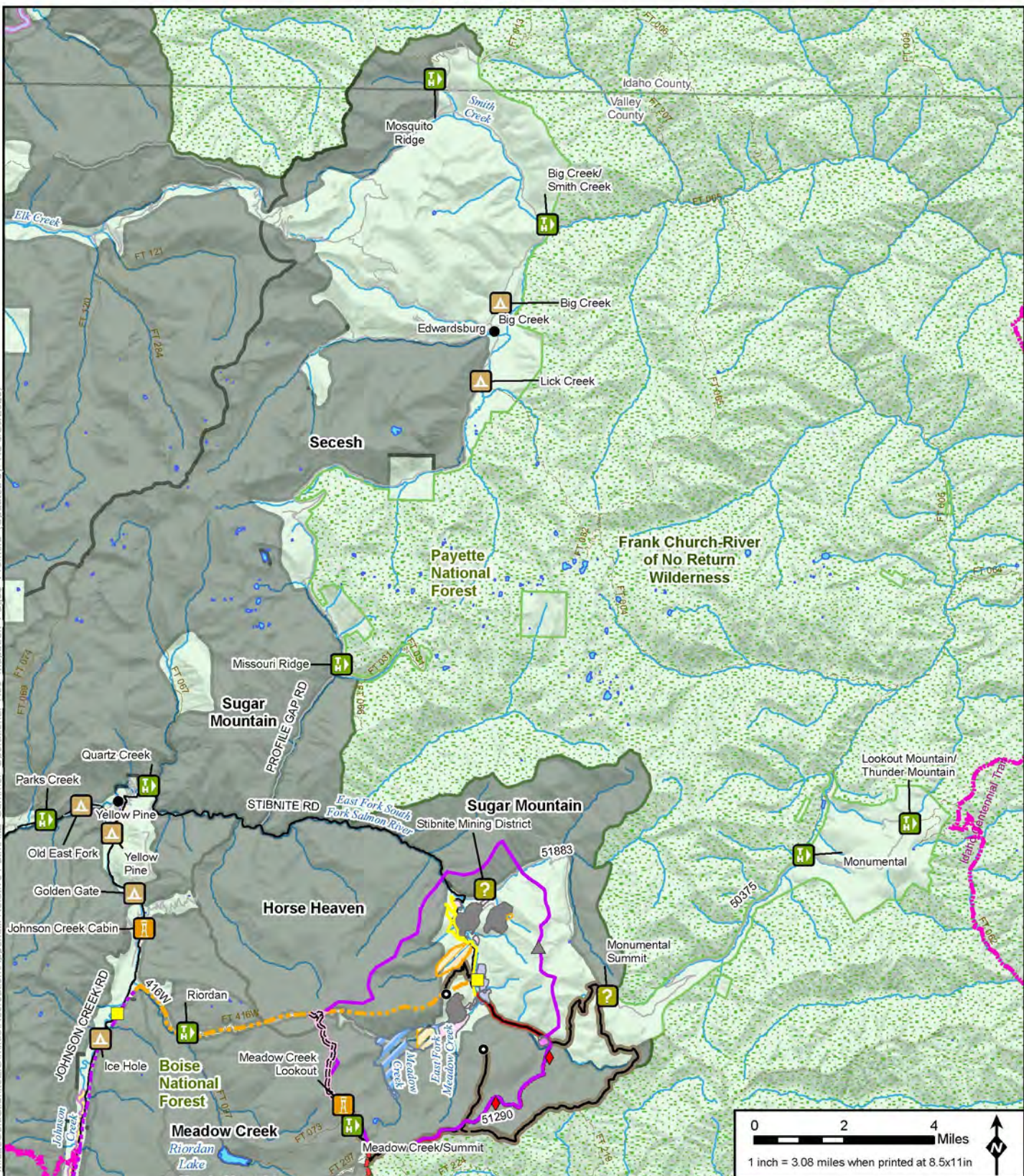
Base Layer: USGS The National Map: 3D Elevation Program, USGS Earth Resources Observation & Science (EROS) Center: GMTED2010, Data refreshed January, 2020.
 Other Data Sources: Midas Gold; State of Idaho Geospatial Gateway (INSIDE Idaho); Boise National Forest, Payette National Forest

Map Date: 6/23/2020

**Appendix N-3: Chapter 4 Recreation Mapbooks and Figures,
Alternative 2**

This page intentionally left blank.



Page 4 to S

LEGEND		Project Components*		Other Features	
Special Designations	Day Use Area	Wildlife Viewing Site	Cell Tower Access Road	U.S. Forest Service	Wilderness
ID Roadless Area	Documentary Site	Mine Site	Public Access Road	County	City/Town
Wild And Scenic Rivers Status/Classification	Group Picnic Site	Open Pit	New Powerline	Railroad	Highway
Designated, Wild	Horse Camp	Ore Processing Facilities/ Mine Support Infrastructure	Upgraded Powerline	Access Road	Road
Eligible, Recreational	Hotel/Lodge/Resort	Tailings Storage Facility	New Substation**	Idaho Centennial Trail	Stream/River
Eligible, Scenic	Information Site/Fee Station	Development Rock Storage Facility	Existing Substation**	Lake/Reservoir	
Eligible, Wild	Interpretive Site (Admin)	Growth Media Stockpile	New Communication Tower		
Suitable, Recreational	Interpretive Site (Minor)	Worker Housing Facility	Existing Communication Tower		
Suitable, Scenic	Fire Lookout/Cabin	Operations Area Boundary	Cell Tower Option		
Suitable, Wild	Organization Site	Access Roads and Trail System	Midax Gold Offsite Facility		
Recreation Facilities	Picnic Site	Burntng Route New			
Boating Site	Recreation Residence	Burntng Route Upgrade			
Campground	Swimming Site	OHV Trail			
Dispersed Camping	Trailhead				

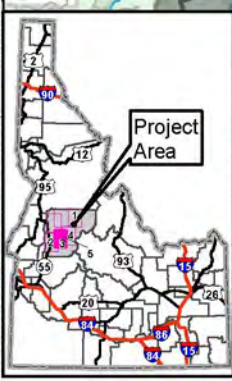

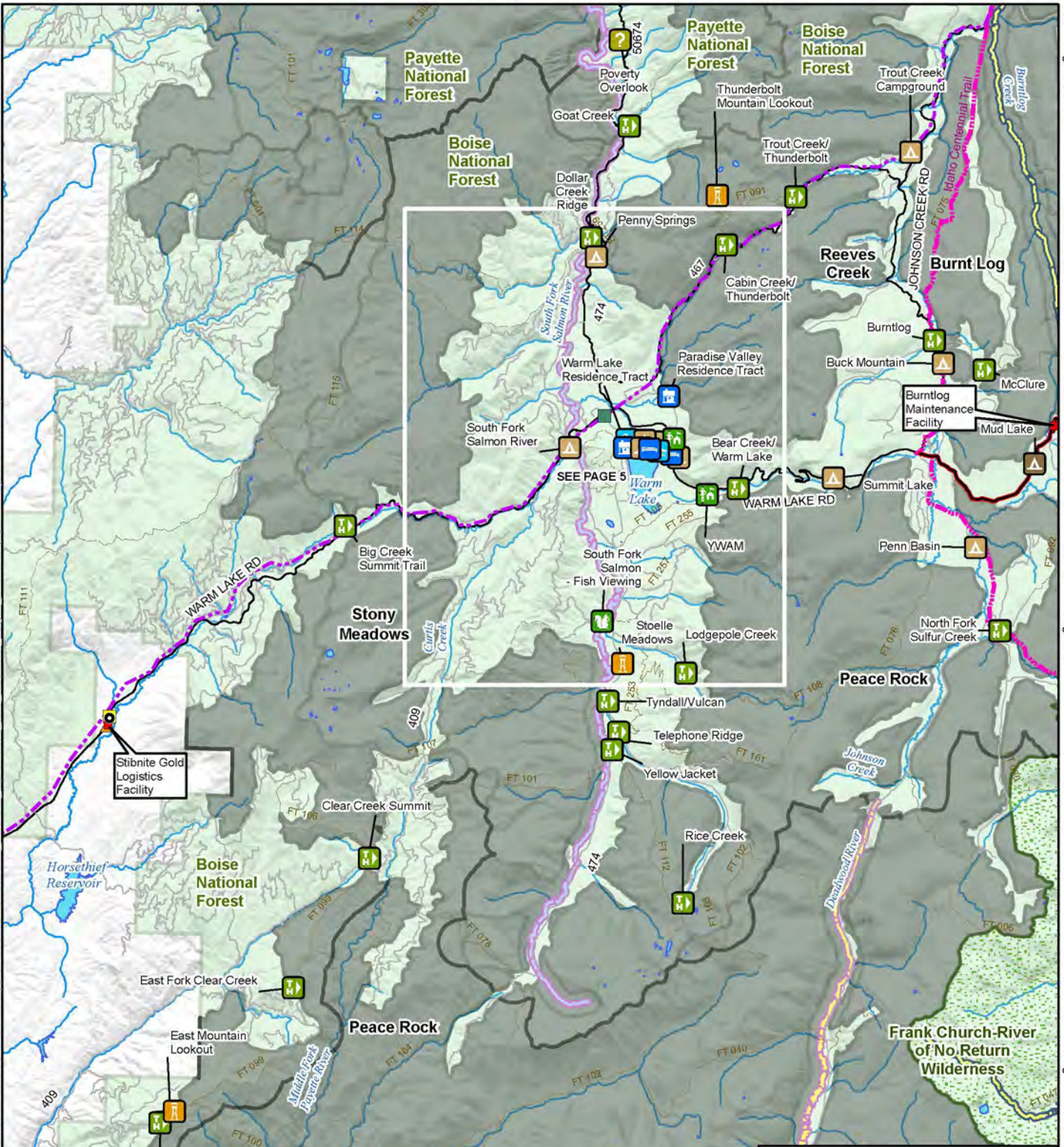
Operational Conditions Recreation Alternative 2 Page 1 of 5 Stibnite Gold Project Stibnite, ID

Base Layer: USGS The National Map, 3D Elevation Program, USGS Earth Resources Observation & Science (EROS) Center GMTED2010, Data refreshed January, 2020.
Other Data Sources: Midax Gold, State of Idaho Geospatial Gateway (INSIDE Idaho), Boise National Forest, Payette National Forest

Map Date:
6/23/2020

* Project Components are associated with Alternative 2. Not all features are visible in every map extent.
** Substation locations are approximate.

Document Path: M:\Denver_GIS\Projects\Stibnite\Recreation\Appendix\Relative Path\A1\2_Summer_Operational_Rec_Mapbook_Pages_v15.mxd (Updated by RL 6/23/2020)



LEGEND		No neighbor to S	
Special Designations	Day Use Area	Wildlife Viewing Site	Cell Tower Access Road
ID Roadless Area	Documentary Site	Project Components*	Public Access Road
Wild And Scenic Rivers Status/Classification	Group Picnic Site	Mine Site	Burntlog Route Borrow/Source
Designated, Wild	Horse Camp	Open Pit	Utilities
Eligible, Recreational	Hotel/Lodge/Resort	Ore Processing Facilities/ Mine Support Infrastructure	New Powerline
Eligible, Scenic	Information Site/Fee Station	Tailings Storage Facility	Upgraded Powerline
Eligible, Wild	Interpretive Site (Admin)	Development Rock Storage Facility	New Substation**
Suitable, Recreational	Interpretive Site (Minor)	Growth Media Stockpile	Existing Substation**
Suitable, Scenic	Fire Lookout/Cabin	Worker Housing Facility	New Communication Tower
Suitable, Wild	Organization Site	Access Roads and Trail System	Existing Communication Tower
Recreation Facilities	Picnic Site	Burntlog Route New	Cell Tower Option
Boating Site	Recreation Residence	Burntlog Route Upgrade	Offsite Facilities
Campground	Swimming Site	OHV Trail	Midas Gold Offsite Facility
Dispersed Camping	Trailhead		

Operational Conditions

Recreation



Alternative 2

Page 3 of 5

Stibnite Gold Project

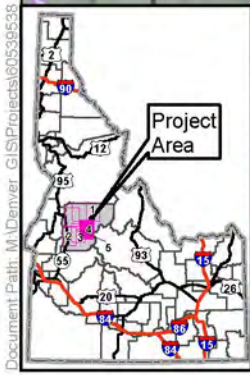
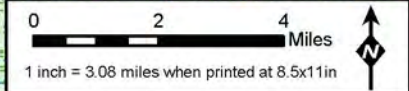
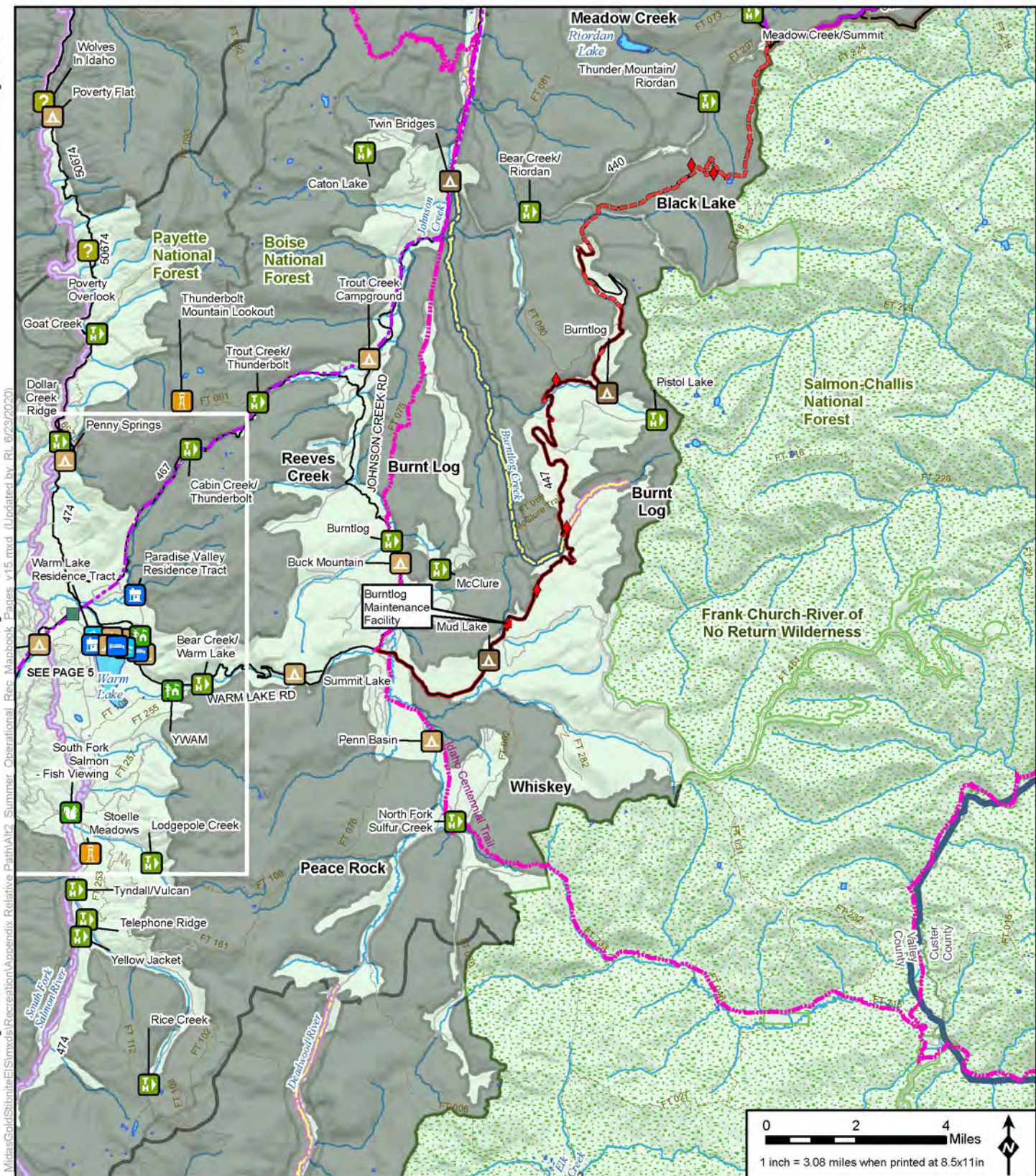
Stibnite, ID

Base Layer: USGS The National Map, 3D Elevation Program, USGS Earth Resources Observation & Science (EROS) Center GMTED2010, Data refreshed January, 2020.
Other Data Sources: Midas Gold, State of Idaho Geospatial Gateway (INSIDE Idaho), Boise National Forest, Payette National Forest

Map Date: 8/23/2020

* Project Components are associated with Alternative 2. Not all features are visible in every map extent. The McCall - Stibnite Road (CR 50-412) consists of Lick Creek Road, East Fork South Fork Salmon River Road (East Fork Road) and Stibnite Road.



LEGEND		No neighbor to S	
Special Designations	Day Use Area	Wildlife Viewing Site	Cell Tower Access Road
ID Roadless Area	Documentary Site	Project Components*	Public Access Road
Wild And Scenic Rivers Status/Classification	Group Picnic Site	Mine Site	Burntlog Route Borrow Source
Wild	Horse Camp	Open Pit	Utilities
Designated, Wild	Hotel/Lodge/Resort	Ore Processing Facilities/ Mine Support Infrastructure	New Powerline
Eligible, Recreational	Information Site/Fee Station	Tailings Storage Facility	Upgraded Powerline
Eligible, Scenic	Interpretive Site (Admin)	Development Rock Storage Facility	New Substation **
Eligible, Wild	Interpretive Site (Minor)	Growth Media Stockpile	Existing Substation **
Suitable, Recreational	Fine) Lookout/Cabin	Worker Housing Facility	New Communication Tower
Suitable, Scenic	Organization Site	Operations Area Boundary	Existing Communication Tower
Suitable, Wild	Picnic Site	Access Roads and Trail System	Cell Tower Option
Recreation Residence	Burntlog Route New	Offsite Facilities	
Boating Site	Swimming Site	Burntlog Route Upgrade	Midas Gold Offsite Facility
Campground	Dispersed Camping	OHV Trail	
Trailhead			
			Other Features
			U.S. Forest Service
			Wilderness
			County
			City/Town
			Railroad
			Highway
			Access Road
			Road
			Idaho Centennial Trail
			Stream/River
			Lake/Reservoir

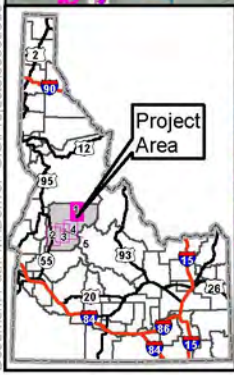
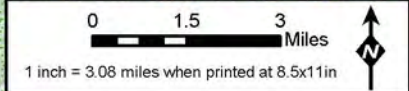
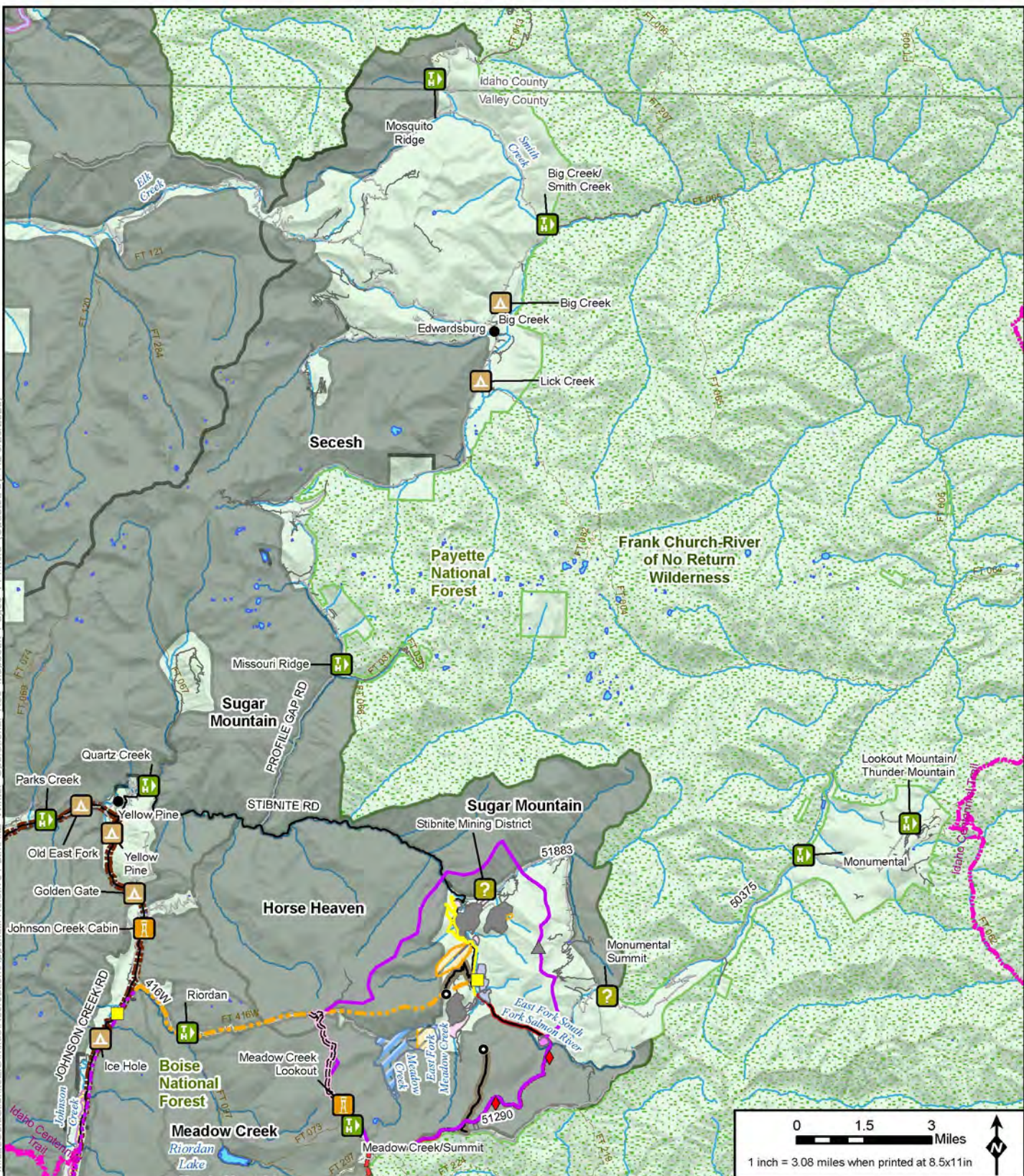
Operational Conditions Recreation Alternative 2
Page 4 of 5
Stibnite Gold Project
Stibnite, ID

Base Layer: USGS The National Map, 3D Elevation Program, USGS Earth Resources Observation & Science (EROS) Center GMTED2010, Data refreshed January, 2020.
 Other Data Sources: Midas Gold, State of Idaho Geospatial Gateway (INSIDE Idaho), Boise National Forest, Payette National Forest




Map Date: 6/23/2020

* Project Components are associated with Alternative 2. Not all features are visible in every map extent.
 ** Substation locations are approximate.
 The McCall - Stibnite Road (CR 50-412) consists of Lick Creek Road, East Fork South Fork Salmon River Road (East Fork Road) and Stibnite Road.



LEGEND

Special Designations	Day Use Area	Project Components**	Public Access Rds_During Mining	County
IO Roadless Area	Documentary Site	Mine Site	Burntlog Route Borrow Source	City/Town
Wild And Scenic Rivers Status/Classification	Group Picnic Site	Open Pit	Utilities	Railroad
7, Wild	Horse Camp	Ore Processing Facilities/ Mine Support Infrastructure	New Powerline	Highway
Designated, Wild	Hotel/Lodge/Resort	Tailings Storage Facility	Upgraded Powerline	Access Road
Eligible, Recreational	Information Site/Fee Station	Development Rock Storage Facility	New Substation**	Road
Eligible, Scenic	Interpretive Site (Admin)	Growth Media Stockpile	Existing Substation**	Groomed Route
Eligible, Wild	Interpretive Site (Minor)	Worker Housing Facility	New Communication Tower	Plowed Route
Suitable, Recreational	(Fire) Lookout/Cabin	Operations Area Boundary	Existing Communication Tower	Idaho Centennial Trail
Suitable, Scenic	Organization Site	Access Roads and Trail System	Cell Tower Option	Stream/River
Suitable, Wild	Picnic Site	Burntlog Route New	Midas Gold Offsite Location	Lake/Reservoir
Recreation Facilities	Recreation Residence	Burntlog Route Upgrade	Other Features	
Boating Site	Swimming Site	Groomed OSV Route	U.S. Forest Service	
Campground	Trailhead	OHV Trail	Wilderness	
Dispersed Camping	Wildlife Viewing Site	Cell Tower Access Road		

Operational Conditions Recreation (Winter) Alternative 2
Page 1 of 5
Stibnite Gold Project
Stibnite, ID

Base Layer: USGS The National Map, 3D Elevation Program, USGS Earth Resources Observation & Science (EROS) Center GMTED2010, Data refreshed January, 2020.
 Other Data Sources: Midas Gold, State of Idaho Geospatial Gateway (INSIDE Idaho), Boise National Forest, Payette National Forest

Map Date: 6/23/2020

* Project Components are associated with Alternative 2
 ** Substation locations are approximate
 Note: The McCall - Stibnite Road (CR 50412) consists of Lick Creek Road, East Fork South Fork Salmon River Road (East Fork Road) and Stibnite Road.

No neighbor to NW

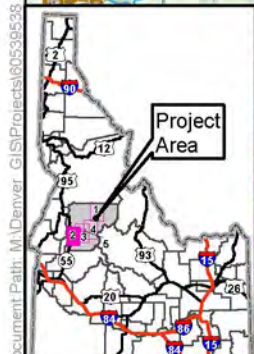
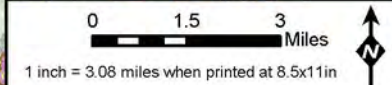
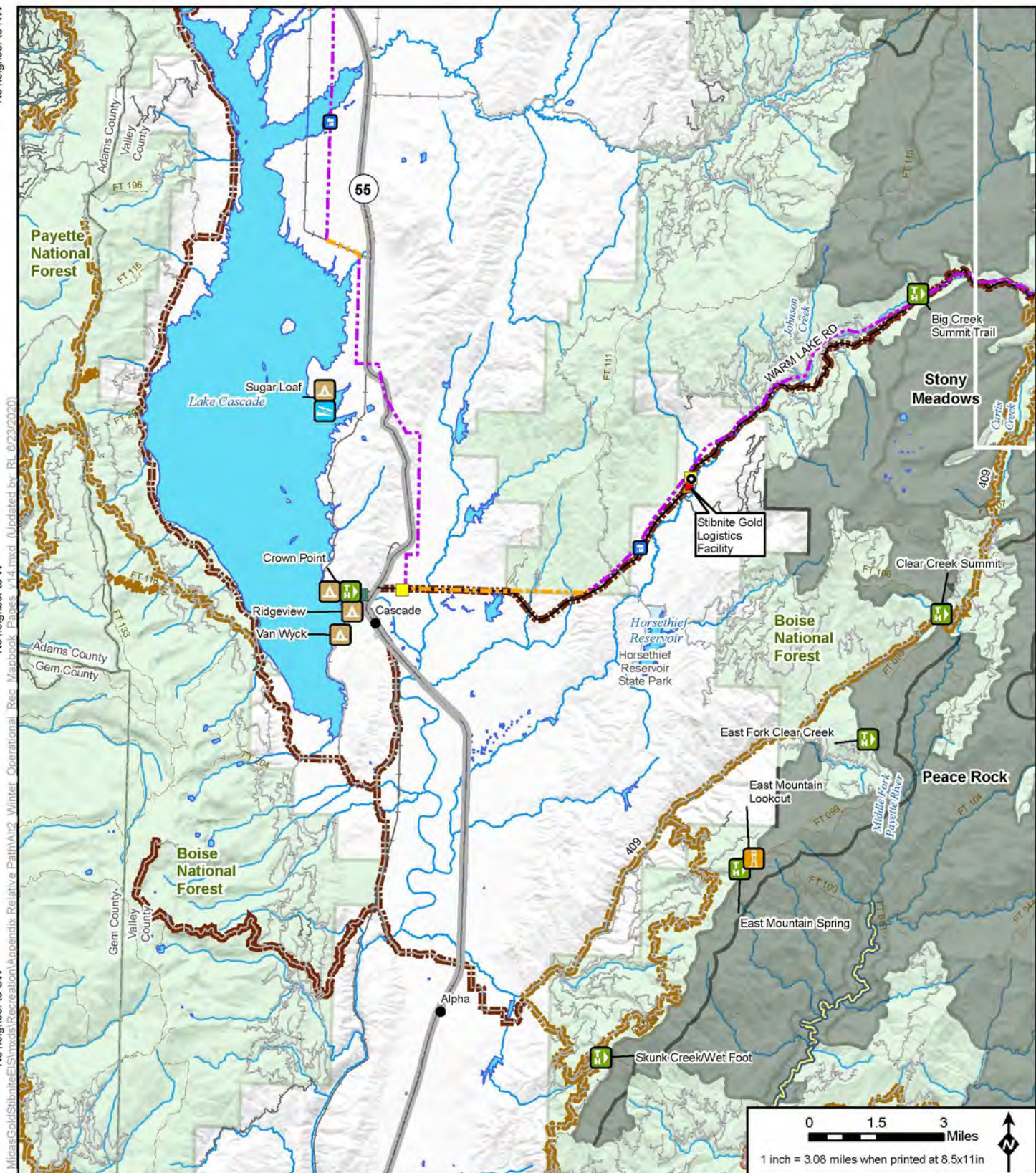
Page 3 to NE

No neighbor to W

Page 3 to E

No neighbor to SW

No neighbor to SE



LEGEND		No neighbor to S	
Special Designations	Project Components**	Utilities	County
<ul style="list-style-type: none"> IO Roadless Area Designated, Wild Eligible, Recreational Eligible, Scenic Eligible, Wild Suitable, Recreational Suitable, Scenic Suitable, Wild 	<ul style="list-style-type: none"> Mine Site Open Pit Ore Processing Facilities/ Mine Support Infrastructure Tailings Storage Facility Development Rock Storage Facility Growth Media Stockpile Worker Housing Facility Operations Area Boundary Access Roads and Trail System Burnt/Route New Burnt/Route Upgrade Groomed OSV Route OHV Trail Cell Tower Access Road 	<ul style="list-style-type: none"> Burnt/Route Borrow Source New Powerline Upgraded Powerline New Substation** Existing Substation** New Communication Tower Existing Communication Tower Cell Tower Option Midas Gold Offsite Location U.S. Forest Service Wilderness 	<ul style="list-style-type: none"> City/Town Railroad Highway Access Road Road Groomed Route Plowed Route Idaho Centennial Trail Stream/River Lake/Reservoir
Wild And Scenic Rivers Status/Classification	Day Use Area	Offsite Locations	
<ul style="list-style-type: none"> 7, Wild Eligible, Recreational Eligible, Scenic Eligible, Wild Suitable, Recreational Suitable, Scenic Suitable, Wild 	<ul style="list-style-type: none"> Day Use Area Documentary Site Group Picnic Site Horse Camp Hotel/Lodge/Resort Information Site/Fee Station Interpretive Site (Admin) Interpretive Site (Minor) (Fire) Lookout/Cabin Organization Site Picnic Site Recreation Residence Swimming Site Campground Dispersed Camping Wildlife Viewing Site 	<ul style="list-style-type: none"> Midas Gold Offsite Location U.S. Forest Service Wilderness 	
Recreation Facilities			
<ul style="list-style-type: none"> Boating Site Campground Dispersed Camping 			

Operational Conditions Recreation (Winter) Alternative 2 Page 2 of 5 Stibnite Gold Project Stibnite, ID

Base Layer: USGS The National Map, 3D Elevation Program, USGS Earth Resources Observation & Science (EROS) Center GMTED2010, Data refreshed January, 2020. Other Data Sources: Midas Gold, State of Idaho Geospatial Gateway (INSIDE Idaho), Boise National Forest, Payette National Forest

Map Date: 6/23/2020

* Project Components are associated with Alternative 2
 ** Substation locations are approximate
 Note: The McCall - Stibnite Road (CR 50412) consists of Lick Creek Road, East Fork South Fork Salmon River Road (East Fork Road) and Stibnite Road.

Document Path: M:\Denver GIS\Projects\60595938_MidasGold\Stibnite\Recreation\Appendix\Relative Path\Alt2_Winter_Operational_Rec_Mapbook_Figures\Fig_3_14.mxd (Updated by: RL 6/23/2020)

Page 1 to NW

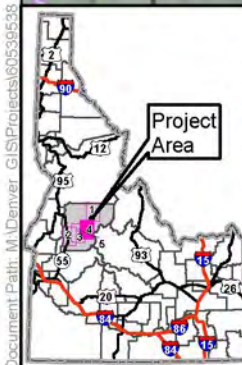
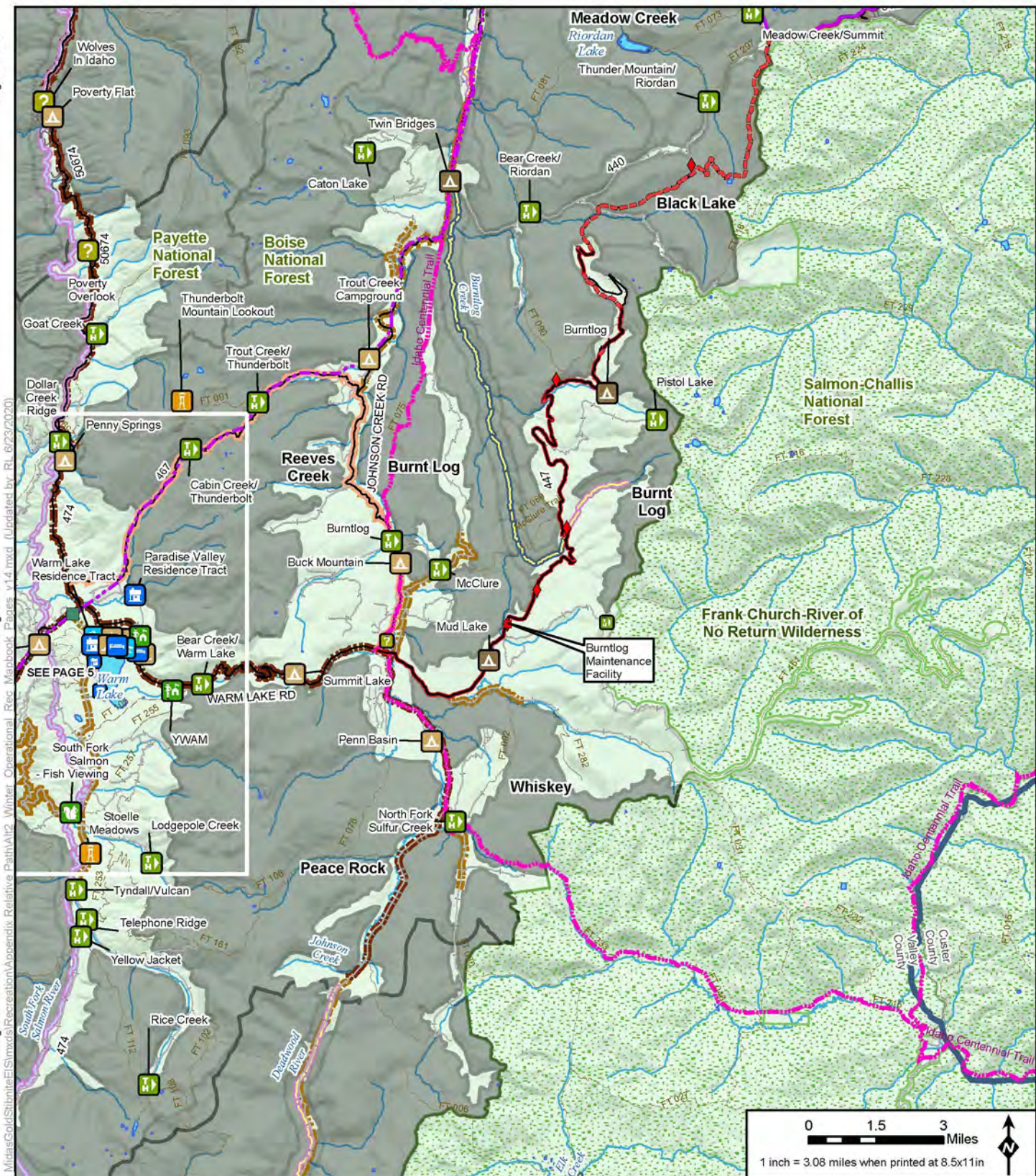
No neighbor to NE

Page 3 to E

No neighbor to SE

No neighbor to W

No neighbor to SW



LEGEND		Project Components**		No neighbor to S	
Special Designations	Day Use Area	Mine Site	Burntlog Route Borrow Source	County	City/Town
Roadless Area	Documentary Site	Open Pit	Utilities	Railroad	Highway
Wild And Scenic Rivers Status/Classification	Group Picnic Site	Ore Processing Facilities/ Mine Support Infrastructure	New Powerline	Access Road	Road
7, Wild	Horse Camp	Tailings Storage Facility	Upgraded Powerline	Groomed Route	Plowed Road
Designated, Wild	Hotel/Lodge/Resort	Development Rock Storage Facility	New Substation**	Graded Route	Idaho Centennial Trail
Eligible, Recreational	Information Site/Fee Station	Growth Media Stockpile	Existing Substation**	Plowed Road	Stream/River
Eligible, Wild	Interpretive Site (Admin)	Worker Housing Facility	New Communication Tower	Lakes/Reservoir	
Eligible, Recreational	Interpretive Site (Minor)	Operations Area Boundary	Existing Communication Tower		
Sustainable, Recreational	(Fire) Lookout/Cabin	Access Roads and Trail System	Cell Tower Option		
Sustainable, Scenic	Organization Site	Burntlog Route New	Midas Gold Offsite Location		
Sustainable, Wild	Picnic Site	Burntlog Route Upgrade	Other Features		
Recreation Facilities	Recreation Residence	Groomed OSV Route	U.S. Forest Service		
Boating Site	Campground	OHV Trail	Wilderness		
Swimming Site	Dispersed Camping	Cell Tower Access Road			
Wildlife Viewing Site					

0 1.5 3 Miles

1 inch = 3.08 miles when printed at 8.5x11in

Operational Conditions Recreation (Winter) Alternative 2
Page 4 of 5
Stibnite Gold Project
Stibnite, ID

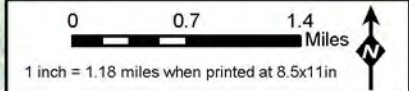
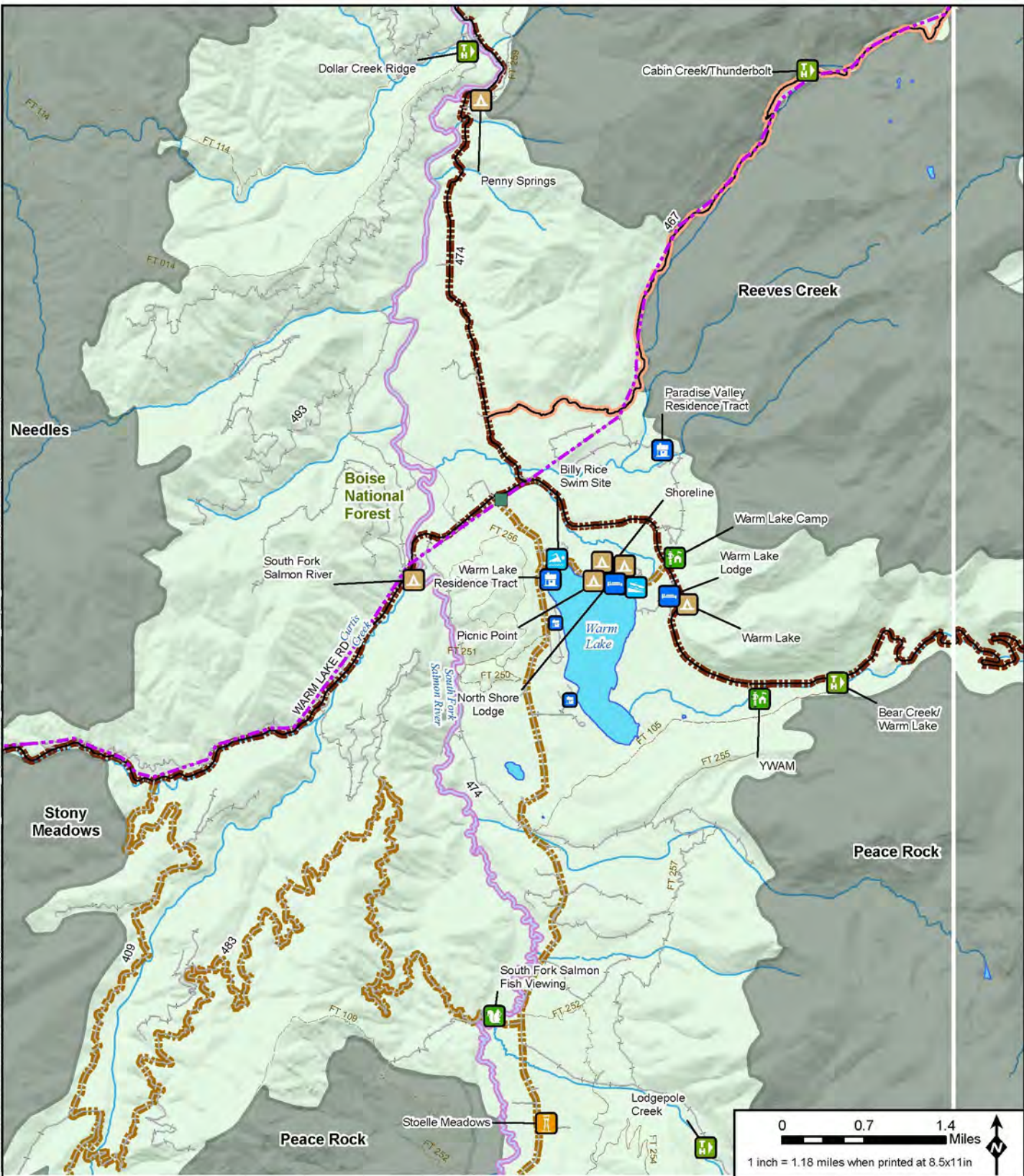
Base Layer: USGS The National Map, 3D Elevation Program, USGS Earth Resources Observation & Science (EROS) Center, GMTED2010, Data refreshed January, 2020.
 Other Data Sources: Midas Gold, State of Idaho Geospatial Gateway (INSIDE Idaho), Boise National Forest, Payette National Forest

Map Date: 8/23/2020

* Project Components are associated with Alternative 2
 ** Substation locations are approximate

Note: The McCall - Stibnite Road (CR 50412) consists of Lick Creek Road, East Fork South Fork Salmon River Road (East Fork Road) and Stibnite Road.

Document Path: M:\Denver GIS\Projects\6059538 - MidasGold\Stibnite\Recreation\Appendix Relative Path\Alt2 - Winter Operational Rec - Macrobook Pages v14.mxd (Updated by RL 6/23/2020)



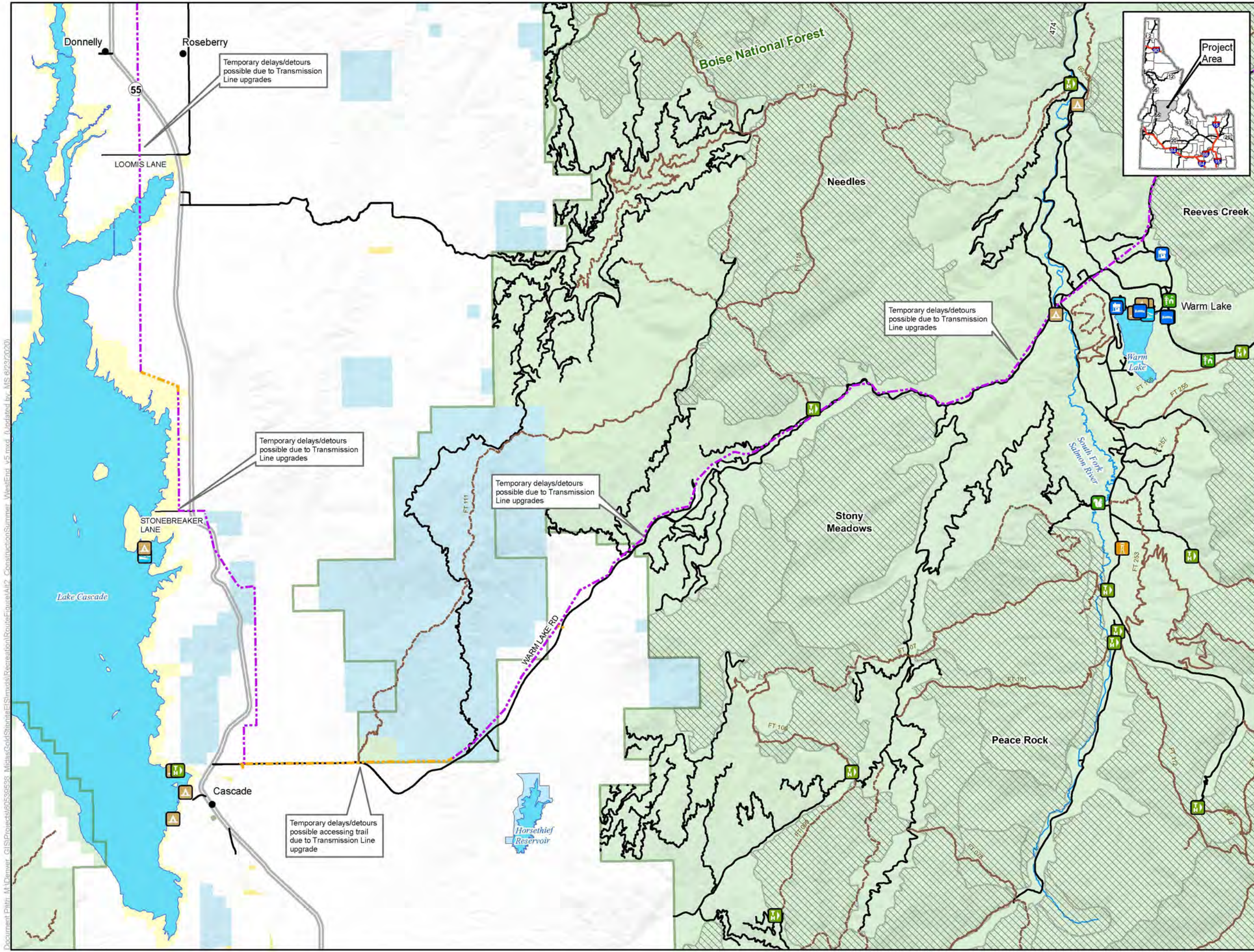
LEGEND		Page 3 to S	
Special Designations	Day Use Area	Project Components**	Public Access Rds_During Mining
IO Roadless Area	Documentary Site	Mine Site	Burntlog Route Borrow Source
Wild And Scenic Rivers Status/Classification	Group Picnic Site	Open Pit	Utilities
7. Wild	Horse Camp	Ore Processing Facilities/ Mine Support Infrastructure	New Powerline
Designated, Wild	Hotel/Lodge/Resort	Tailings Storage Facility	Upgraded Powerline
Eligible, Recreational	Information Site/Fee Station	Development Rock Storage Facility	New Substation**
Eligible, Scenic	Interpretive Site (Admin)	Growth Media Stockpile	Existing Substation**
Eligible, Wild	Interpretive Site (Minor)	Worker Housing Facility	New Communication Tower
Suitable, Recreational	(Fire) Lookout/Cabin	Operations Area Boundary	Existing Communication Tower
Suitable, Scenic	Organization Site	Access Roads and Trail System	Cell Tower Option
Suitable, Wild	Picnic Site	Burntlog Route New	Midas Gold Offsite Location
Recreation Facilities	Recreation Residence	Burntlog Route Upgrade	Other Features
Boating Site	Swimming Site	Groomed OSV Route	U.S. Forest Service
Campground	Trailhead	OHV Trail	Wilderness
Dispersed Camping	Wildlife Viewing Site	Cell Tower Access Road	

Operational Conditions Recreation (Winter) Alternative 2
Page 5 of 5
Stibnite Gold Project
Stibnite, ID

Base Layer: USGS The National Map, 3D Elevation Program, USGS Earth Resources Observation & Science (EROS) Center GMTED2010, Data Refreshed January, 2020.
 Other Data Sources: Midas Gold, State of Idaho Geospatial Gateway (INSIDE Idaho), Boise National Forest, Payette National Forest

Map Date: 8/23/2020

** Project Components are associated with Alternative 2
 ** Substation locations are approximate
 Note: The McCall - Stibnite Road (CR 50-412) consists of Lick Creek Road, East Fork South Fork Salmon River Road (East Fork Road) and Stibnite Road.



LEGEND

Recreation Facilities

- Boating Site
- Campground
- Dispersed Camping
- Day Use Area
- Documentary Site
- Group Picnic Site
- Horse Camp
- Hotel/Lodge/Resort
- Information Site/Fee Station
- Interpretive Site (Admin)
- Interpretive Site (Minor)
- (Fire) Lookout/Cabin
- Organization Site
- Picnic Site
- Recreation Residence
- Swimming Site
- Trailhead
- Wildlife Viewing Site

Project Components*

Utilities

- New Transmission Line
- Upgraded Transmission Line

Other Features

- U.S. Forest Service
- Wilderness
- IRA and Forest Plan Special Area
- County
- City/Town
- Highway
- Road
- Trail
- Stream/River
- Lake/Reservoir

Surface Land Management



- Bureau of Land Management
- Bureau of Reclamation
- Private
- State
- U.S. Forest Service

Project Components are associated with Alternative 2
 Note:
 The McCall – Stibnite Road (CR 50-412) consists of Lick Creek Road, East Fork South Fork Salmon River Road (East Fork Road) and Stibnite Road

0 1 2 Miles
 1 inch = 1.79 miles
 when printed at 11x17

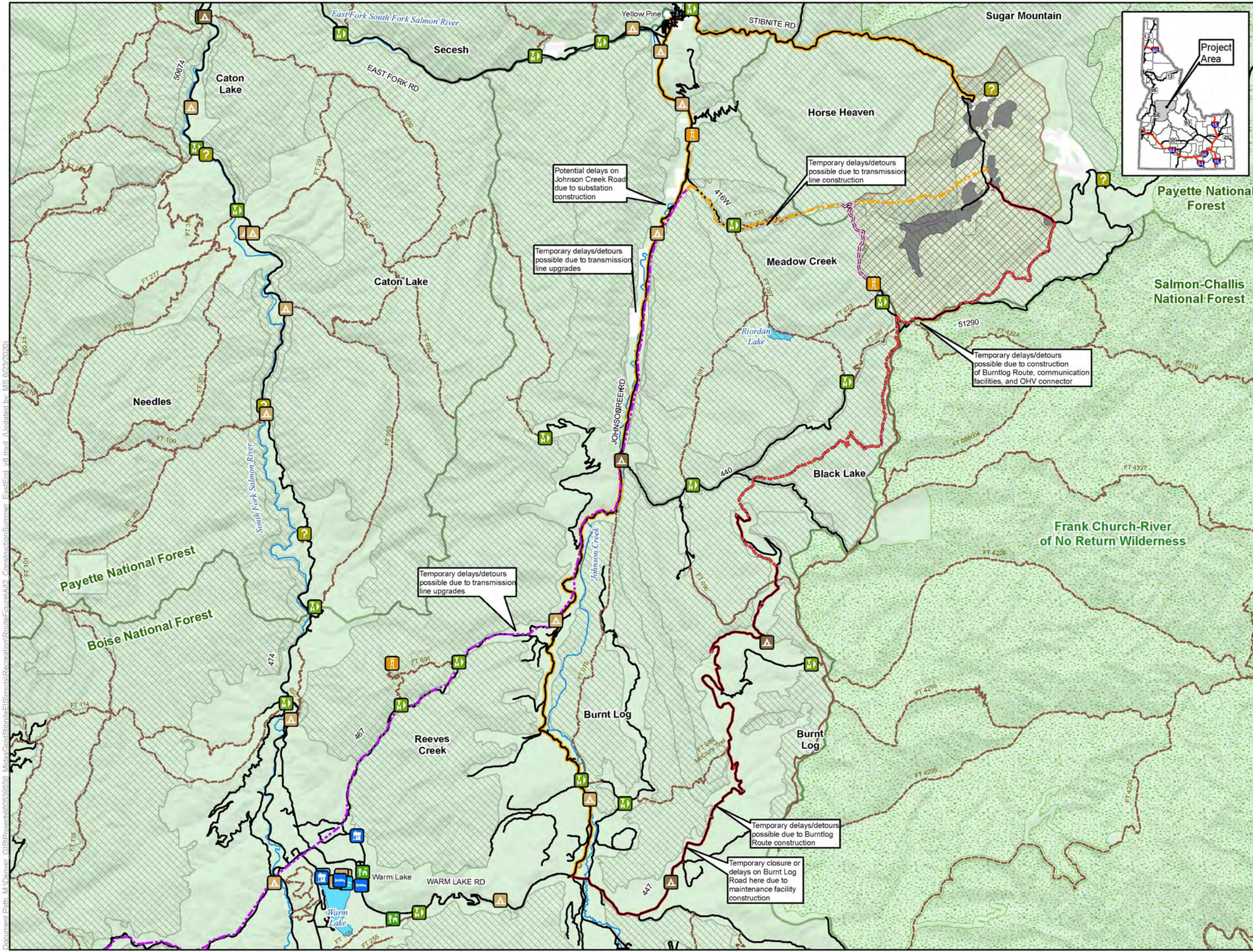
Construction Summer Routes Alternative 2 West End Stibnite Gold Project Stibnite, ID

Base Layer: USGS The National Map; 3D Elevation Program; USGS Earth Resources Observation & Science (EROS) Center; GMTED2010. Data refreshed January, 2020.
 Other Data Sources: Midas Gold; State of Idaho Geospatial Gateway (INSIDE Idaho); USGS; Boise National Forest; Payette National Forest

Map Date: 6/23/2020

Document Path: M:\Denver_GIS\Projects\605395933_MidasGold\Stibnite\Recreation\Map\ConstructionSummer_WestEnd_v5.mxd (Updated by: MIS 6/23/2020)



LEGEND

Recreation Facilities

- Boating Site
- Campground
- Dispersed Camping
- Day Use Area
- Documentary Site
- Group Picnic Site
- Horse Camp
- Hotel/Lodge/Resort
- Information Site/Fee Station
- Interpretive Site (Admin)
- Interpretive Site (Minor)
- (Fire) Lookout/Cabin
- Organization Site
- Picnic Site
- Recreation Residence
- Swimming Site
- Trailhead
- Wildlife Viewing Site

Project Components*

- Mine Site
- Operations Area Boundary

Access Roads and Trail System

- Burntlog Route New
- Burntlog Route Upgrade
- OHV Trail
- Yellow Pine Route

Utilities

- New Transmission Line
- Upgraded Transmission Line

Other Features

- U.S. Forest Service
- Wilderness
- IRA and Forest Plan Special Area
- County
- City/Town
- Highway
- Road
- Trail
- Stream/River
- Lake/Reservoir

Surface Land Management



- Private
- U.S. Forest Service

*Project Components are associated with Alternative 2
 Note:
 The McCall – Stibnite Road (CR 50-412) consists of Lick Creek Road, East Fork South Fork Salmon River Road (East Fork Road) and Stibnite Road

0 1 2 Miles
 1 inch = 2.3 miles
 when printed at 11x17

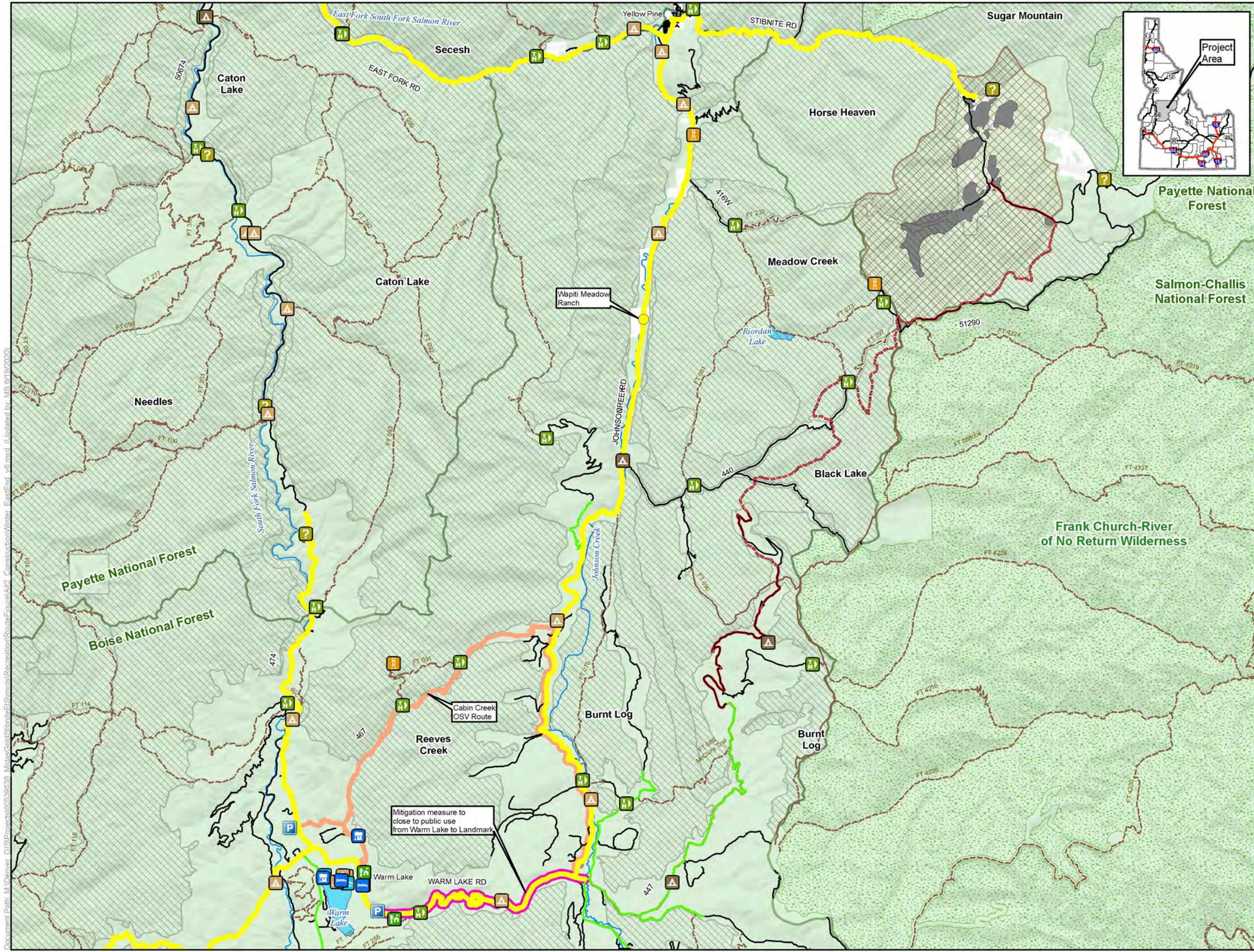
Construction Summer Routes East End Alternative 2 Stibnite Gold Project Stibnite, ID

Base Layer: USGS The National Map: 3D Elevation Program, USGS Earth Resources Observation & Science (EROS) Center: GMTED2010. Data refreshed January, 2020.
 Other Data Sources: Midas Gold; State of Idaho Geospatial Gateway (INSIDE Idaho); USGS; Boise National Forest, Payette National Forest

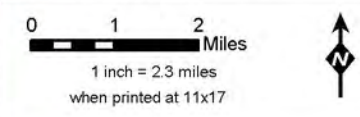
 

Map Date: 6/23/2020

Document Path: M:\Denver_GIS\Projects\Stibnite\Recreation\Routes\Figure\Alt2_ConstructionSummer_EastEnd_v6.mxd (Updated by: MS 6/23/2020)



- LEGEND**
- Winter Parking Area
 - Wapiti Meadow Ranch
 - Closed for Public Access
 - New OSV Route
 - Existing OSV Route
 - Plowed Route
 - Recreation Facilities**
 - Boating Site
 - Campground
 - Dispersed Camping
 - Day Use Area
 - Documentary Site
 - Group Picnic Site
 - Horse Camp
 - Hotel/Lodge/Resort
 - Information Site/Fee Station
 - Interpretive Site (Admin)
 - Interpretive Site (Minor)
 - (Fire) Lookout/Cabin
 - Organization Site
 - Picnic Site
 - Recreation Residence
 - Swimming Site
 - Trailhead
 - Wildlife Viewing Site
 - Project Components***
 - Mine Site
 - Operations Area Boundary
 - Access Roads and Trail System**
 - Burntlog Route New
 - Burntlog Route Upgrade
 - Other Features**
 - U.S. Forest Service
 - Wilderness
 - IRA and Forest Plan Special Area
 - County
 - City/Town
 - Highway
 - Road
 - Trail
 - Stream/River
 - Lake/Reservoir
 - Surface Land Management**
 - Private
 - U.S. Forest Service



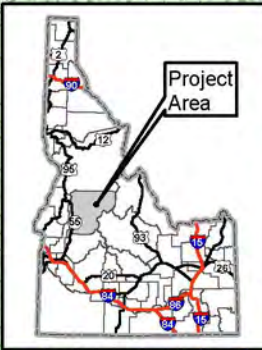
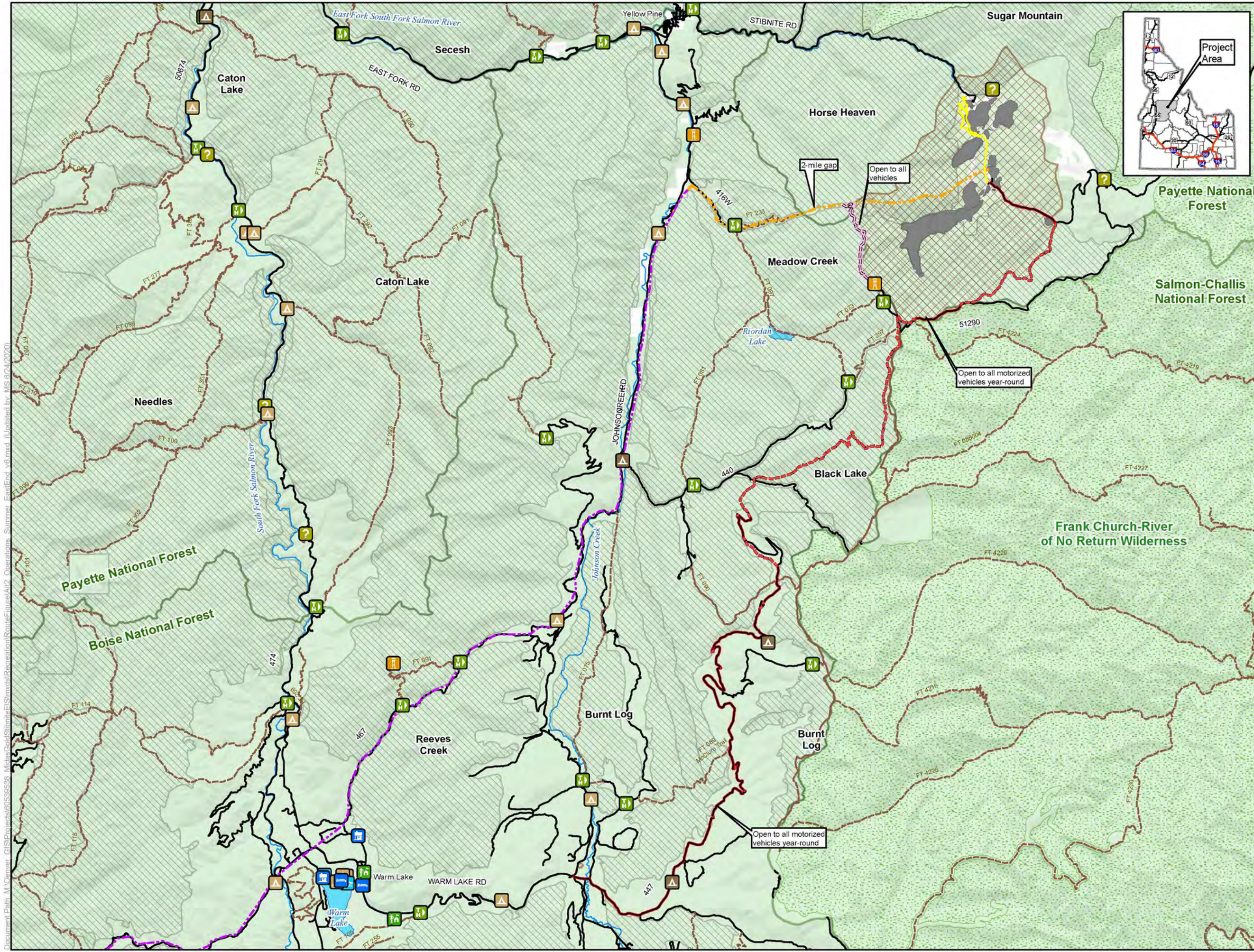
Construction Winter Routes East End Alternative 2 Stibnite Gold Project Stibnite, ID

Base Layer: USGS The National Map: 3D Elevation Program, USGS Earth Resources Observation & Science (ERO S) Center: GMTED2010. Data refreshed January, 2020.
 Other Data Sources: Midas Gold; State of Idaho Geospatial Gateway (INSIDE Idaho); USGS; Boise National Forest, Payette National Forest



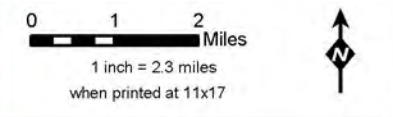
Map Date: 6/23/2020

Document Path: M:\Denver_GIS\Projects\Stibnite\Recreation\Routes\Winter_EastEnd_v6.mxd (Updated by: MS 6/19/2020)



- LEGEND**
- Recreation Facilities**
- Boating Site
 - Campground
 - Dispersed Camping
 - Day Use Area
 - Documentary Site
 - Group Picnic Site
 - Horse Camp
 - Hotel/Lodge/Resort
 - Information Site/Fee Station
 - Interpretive Site (Admin)
 - Interpretive Site (Minor)
 - (Fire) Lookout/Cabin
 - Organization Site
 - Picnic Site
 - Recreation Residence
 - Swimming Site
 - Trailhead
 - Wildlife Viewing Site
- Project Components***
- Mine Site
 - Operations Area Boundary
- Access Roads and Trail System**
- Burntlog Route New
 - Burntlog Route Upgrade
 - Public Access Road
- Utilities**
- New Transmission Line
 - Upgraded Transmission Line
- Other Features**
- U.S. Forest Service
 - Wilderness
 - IRA and Forest Plan Special Area
 - County
 - City/Town
 - Highway
 - Road
 - Trail
 - Stream/River
 - Lake/Reservoir
- Surface Land Management**
- Private
 - U.S. Forest Service

*Project Components are associated with Alternative 2
 Note:
 The McCall – Stibnite Road (CR 50-412) consists of Lick Creek Road, East Fork South Fork Salmon River Road (East Fork Road) and Stibnite Road

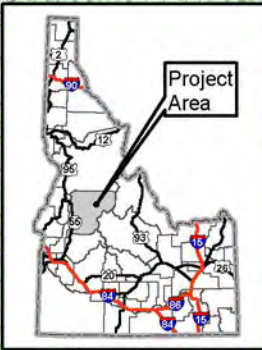
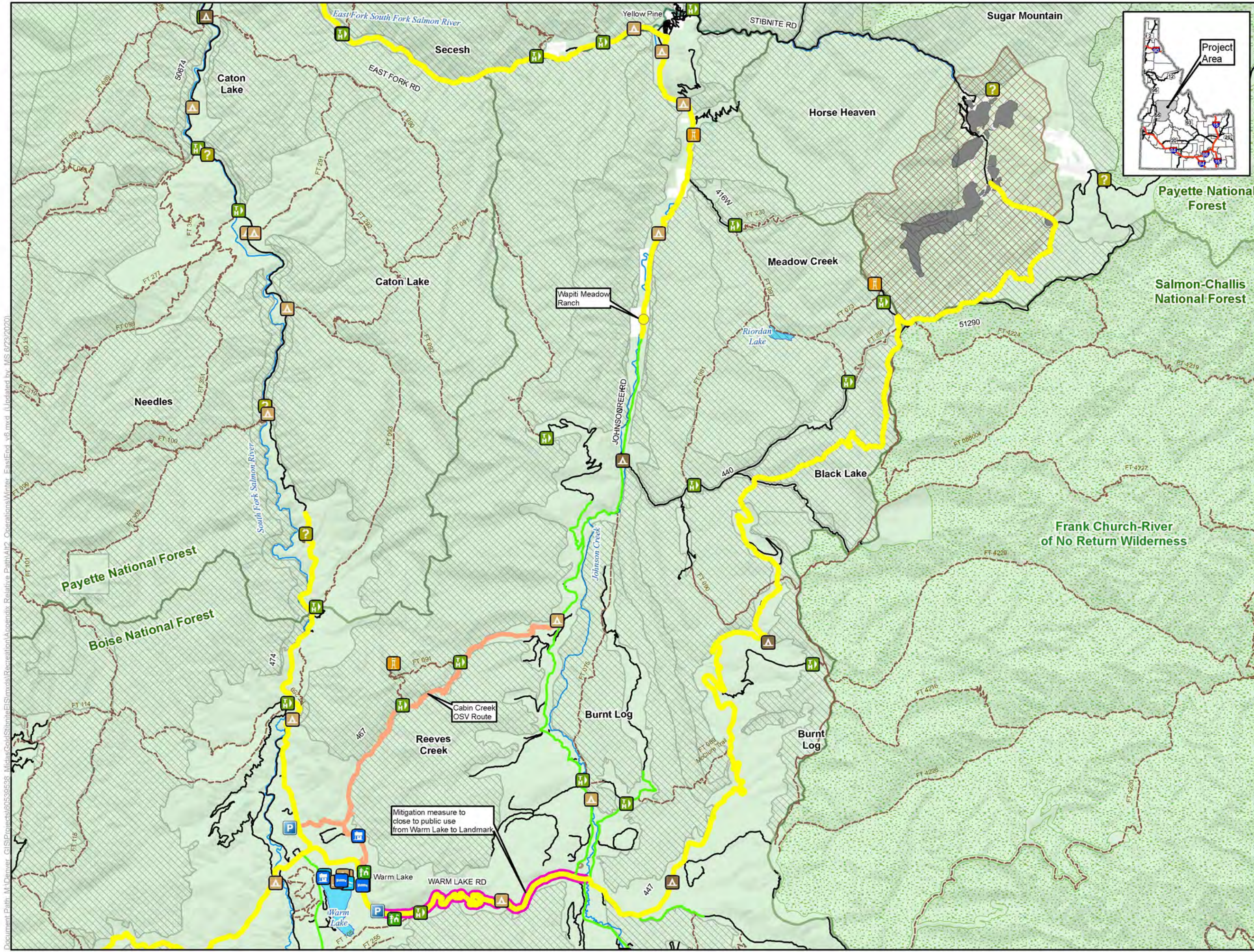


Operations Summer Routes East End Alternative 2 Stibnite Gold Project Stibnite, ID

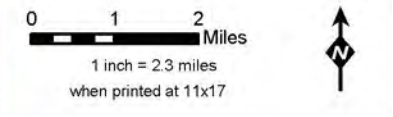
Base Layer: USGS The National Map: 3D Elevation Program, USGS Earth Resources Observation & Science (EROS) Center: GMTED2010. Data refreshed January, 2020.
 Other Data Sources: Midas Gold; State of Idaho Geospatial Gateway (INSIDE Idaho); USGS; Boise National Forest; Payette National Forest



Document Path: M:\Denver_GIS\Projects\Stibnite\Recreation\Map\Operations_Summer_EastEnd_v6.mxd (Updated by MS 6/24/2020)



- LEGEND**
- Winter Parking Area
 - Wapiti Meadow Ranch
 - Closed for Public Access
 - New OSV Route
 - Existing OSV Route
 - Plowed Route
- Recreation Facilities**
- Boating Site
 - Campground
 - Dispersed Camping
 - Day Use Area
 - Documentary Site
 - Group Picnic Site
 - Horse Camp
 - Hotel/Lodge/Resort
 - Information Site/Fee Station
 - Interpretive Site (Admin)
 - Interpretive Site (Minor)
 - (Fire) Lookout/Cabin
 - Organization Site
 - Picnic Site
 - Recreation Residence
 - Swimming Site
 - Trailhead
 - Wildlife Viewing Site
- Project Components***
- Mine Site
 - Operations Area Boundary
- Other Features**
- U.S. Forest Service
 - Wilderness
 - IRA and Forest Plan Special Area
 - County
 - City/Town
 - Highway
 - Road
 - Trail
 - Stream/River
 - Lake/Reservoir
- Surface Land Management**
- Private
 - U.S. Forest Service
- *Project Components are associated with Alternative 2
Note:
The McCall – Stibnite Road (CR 50-412) consists of Lick Creek Road, East Fork South Fork Salmon River Road (East Fork Road) and Stibnite Road

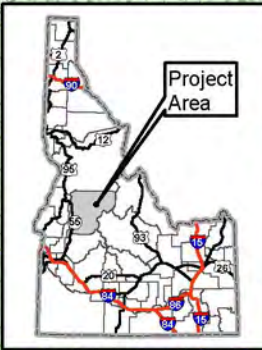
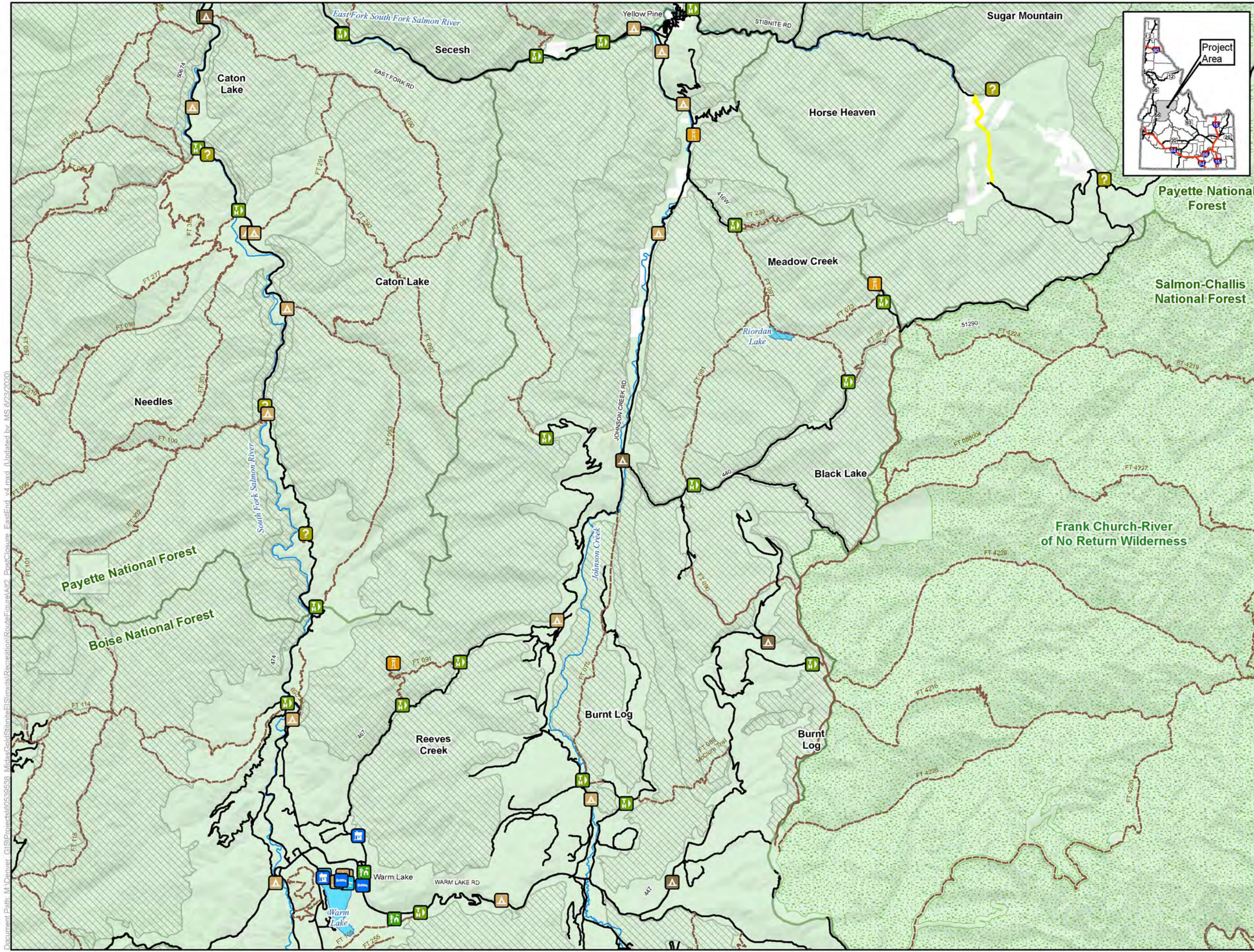


Operations Winter Routes East End Alternative 2 Stibnite Gold Project Stibnite, ID

Base Layer: USGS The National Map: 3D Elevation Program, USGS Earth Resources Observation & Science (EROS) Center: GMTED2010, Data refreshed January, 2020.
Other Data Sources: Midas Gold; State of Idaho Geospatial Gateway (INSIDE Idaho); USGS; Boise National Forest; Payette National Forest

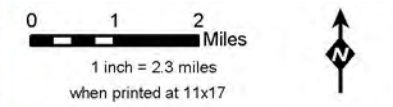
Map Date: 6/23/2020

Document Path: M:\Denver_GIS\Projects\Stibnite\Recreation\Appendix Relative Path\A12_Operations\Winter_EastEnd_v6.mxd (Updated by: MS 6/23/2020)



- LEGEND**
- Public Access Post Closure
 - Recreation Facilities**
 - Boating Site
 - Campground
 - Dispersed Camping
 - Day Use Area
 - Documentary Site
 - Group Picnic Site
 - Horse Camp
 - Hotel/Lodge/Resort
 - Information Site/Fee Station
 - Interpretive Site (Admin)
 - Interpretive Site (Minor)
 - (Fire) Lookout/Cabin
 - Organization Site
 - Picnic Site
 - Recreation Residence
 - Swimming Site
 - Trailhead
 - Wildlife Viewing Site
 - Other Features**
 - U.S. Forest Service
 - Wilderness
 - IRA and Forest Plan Special Area
 - County
 - City/Town
 - Highway
 - Road
 - Trail
 - Stream/River
 - Lake/Reservoir
 - Surface Land Management**
 - Private
 - U.S. Forest Service

Note:
The McCall - Stibnite Road (CR 50-412) consists of Lick Creek Road, East Fork South Fork Salmon River Road (East Fork Road) and Stibnite Road

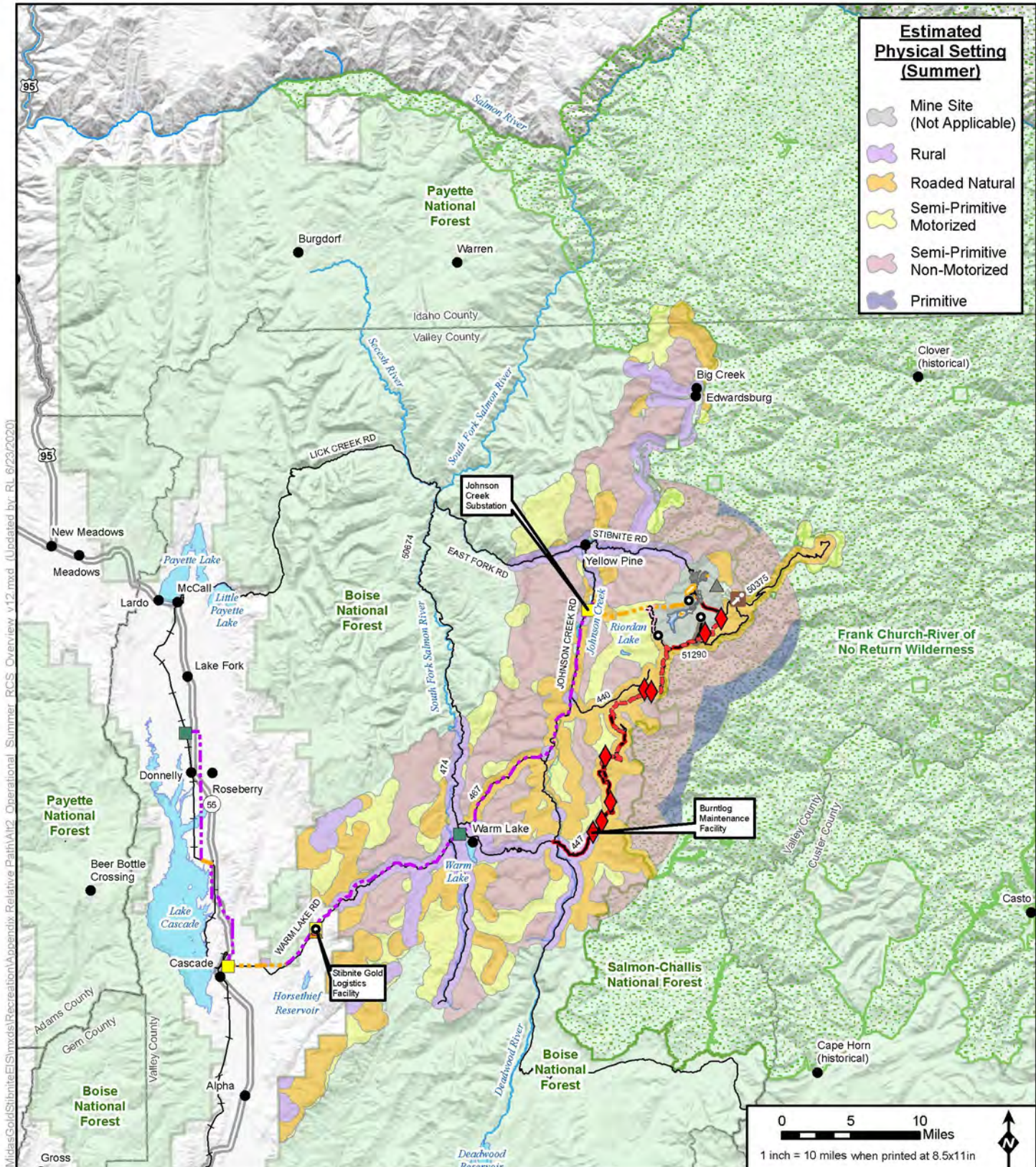


Post Closure Summer Routes East End Alternative 2 Stibnite Gold Project Stibnite, ID

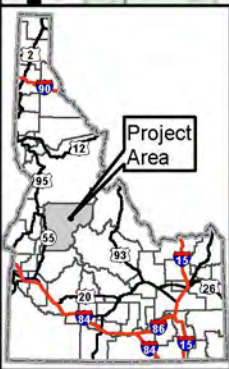
Base Layer: USGS The National Map: 3D Elevation Program, USGS Earth Resources Observation & Science (EROS) Center: GMTED2010. Data refreshed January, 2020.
Other Data Sources: Midas Gold; State of Idaho Geospatial Gateway (INSIDE Idaho); USGS; Boise National Forest; Payette National Forest



Document Path: M:\Denver_GIS\Projects\Stibnite\Recreation\Routes\Map2_PostClosure_EastEnd_v4.mxd (Updated by: MS 6/23/2020)



Document Path: M:\Denver GIS\Projects\Stibnite\Recreation\Appendix Relative Path\A12_Operational_Summer_RCS_Overview_v12.mxd (Updated by RL 6/23/2020)



LEGEND

Project Components *

- Mine Site**
 - Open Pit
 - Ore Processing Facilities/ Mine Support Infrastructure
 - Tailings Storage Facility
 - Development Rock Storage Facility
 - Growth Media Stockpile
 - Worker Housing Facility
- Access Roads and Trail System**
 - Burntlog Route New
 - Burntlog Route Upgrade
 - OHV Trail
 - Cell Tower Access Road
 - Burntlog Route Borrow Source
- Utilities**
 - New Powerline
 - Upgraded Powerline
 - New Substation **
 - Existing Substation **
 - New Communication Tower
- Other Features**
 - U.S. Forest Service
 - Wilderness
 - County
 - City/Town
 - Monumental Summit
 - Railroad
 - Existing Communication Tower
 - Cell Tower Option
 - Offsite Facilities
 - Midas Gold Offsite Facility
 - Highway
 - Road
 - Stream/River
 - Lake/Reservoir

Estimated Physical Setting: Summer (Operational) Alternative 2 Stibnite Gold Project Stibnite, ID

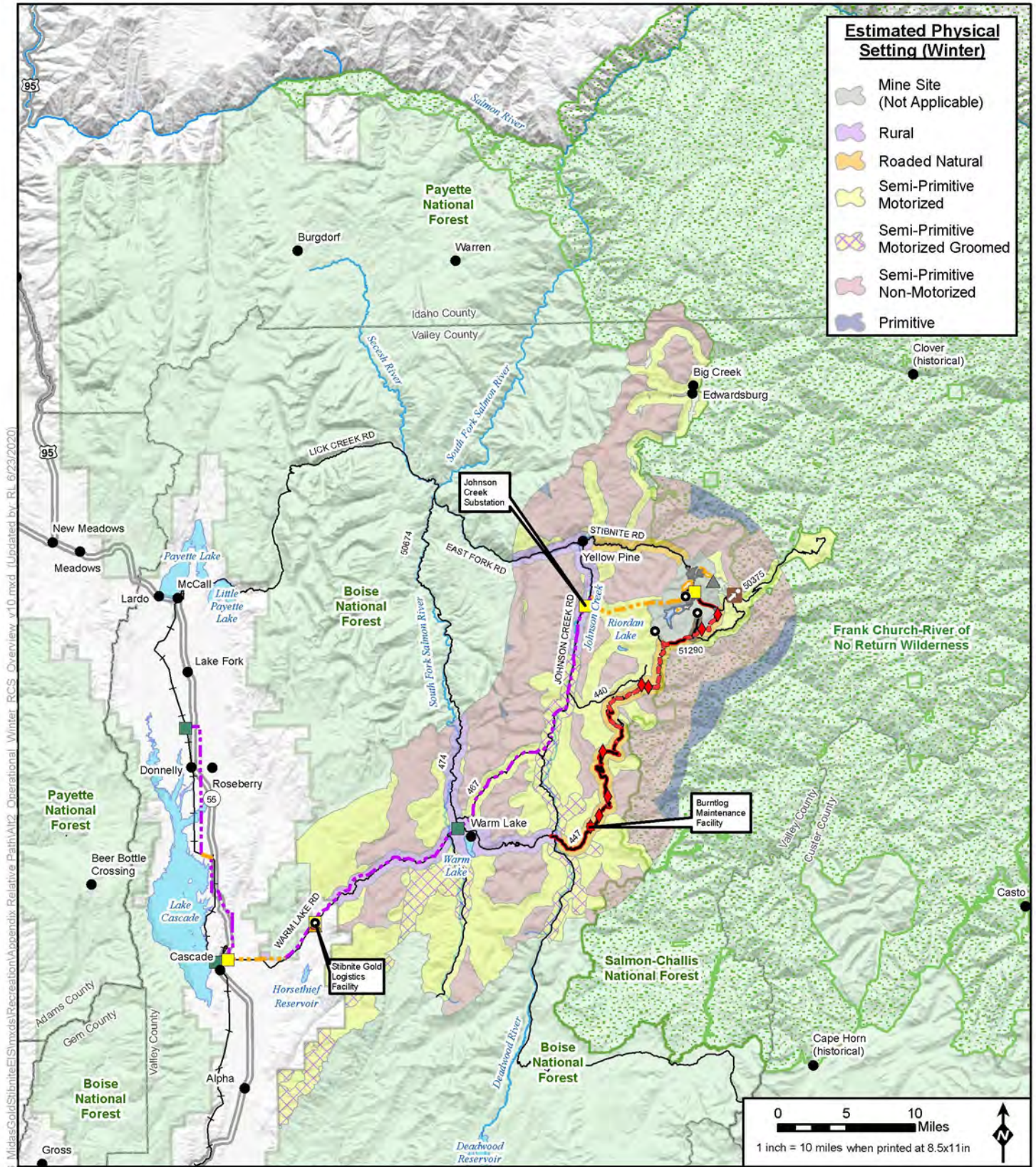
Base Layer: USGS The National Map: 3D Elevation Program, USGS Earth Resources Observation & Science (EROS) Center: GMTED2010, Data refreshed January, 2020. Other Data Sources: Midas Gold; State of Idaho Geospatial Gateway (INSIDE Idaho); Boise National Forest, Payette National Forest

The McCall – Stibnite Road (CR 50-412) consists of Lick Creek Road, East Fork Salmon River Road, South Fork Salmon River Road, and Stibnite Road.

** Substation locations are approximate


Map Date: 6/23/2020



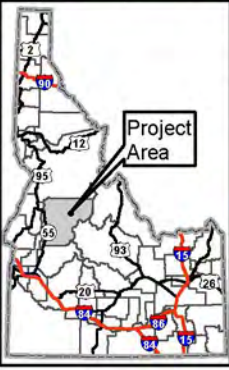


Estimated Physical Setting (Winter)

- Mine Site (Not Applicable)
- Rural
- Roaded Natural
- Semi-Primitive Motorized
- Semi-Primitive Motorized Groomed
- Semi-Primitive Non-Motorized
- Primitive



Document Path: M:\Denver_GIS\Projects\Stibnite\Recreation\Appendix Relative Path\A12_Operational_Winter_RCS_Overview_v10.mxd (Updated by: RL 6/23/2020)



LEGEND

<p>Project Components*</p> <ul style="list-style-type: none"> Mine Site Open Pit Ore Processing Facilities/ Mine Support Infrastructure Tailings Storage Facility Development Rock Storage Facility Growth Media Stockpile Worker Housing Facility Access Roads and Trail System Burntlog Route New 	<ul style="list-style-type: none"> Burntlog Route Upgrade Groomed OSV Route Cell Tower Access Road Burntlog Route Borrow Source Utilities New Powerline Upgraded Powerline New Substation ** Existing Substation ** New Communication Tower 	<ul style="list-style-type: none"> Existing Communication Tower Cell Tower Option Offsite Facilities Midas Gold Offsite Facility Other Features U.S. Forest Service Wilderness County City/Town Monumental Summit Railroad 	<ul style="list-style-type: none"> Highway Road Stream/River Lake/Reservoir
--	---	--	---

* Project Components are associated with Alternative 2
 ** Substation locations are approximate

Note: The McCall - Stibnite Road (CR 50-412) consists of Lick Creek Road, East Fork South Fork Salmon River Road (East Fork Road) and Stibnite Road.

Estimated Physical Setting: Winter (Operational) Alternative 2

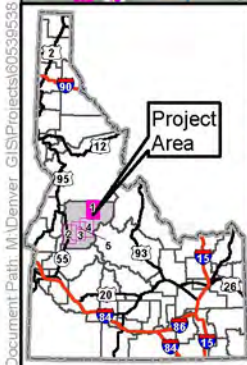
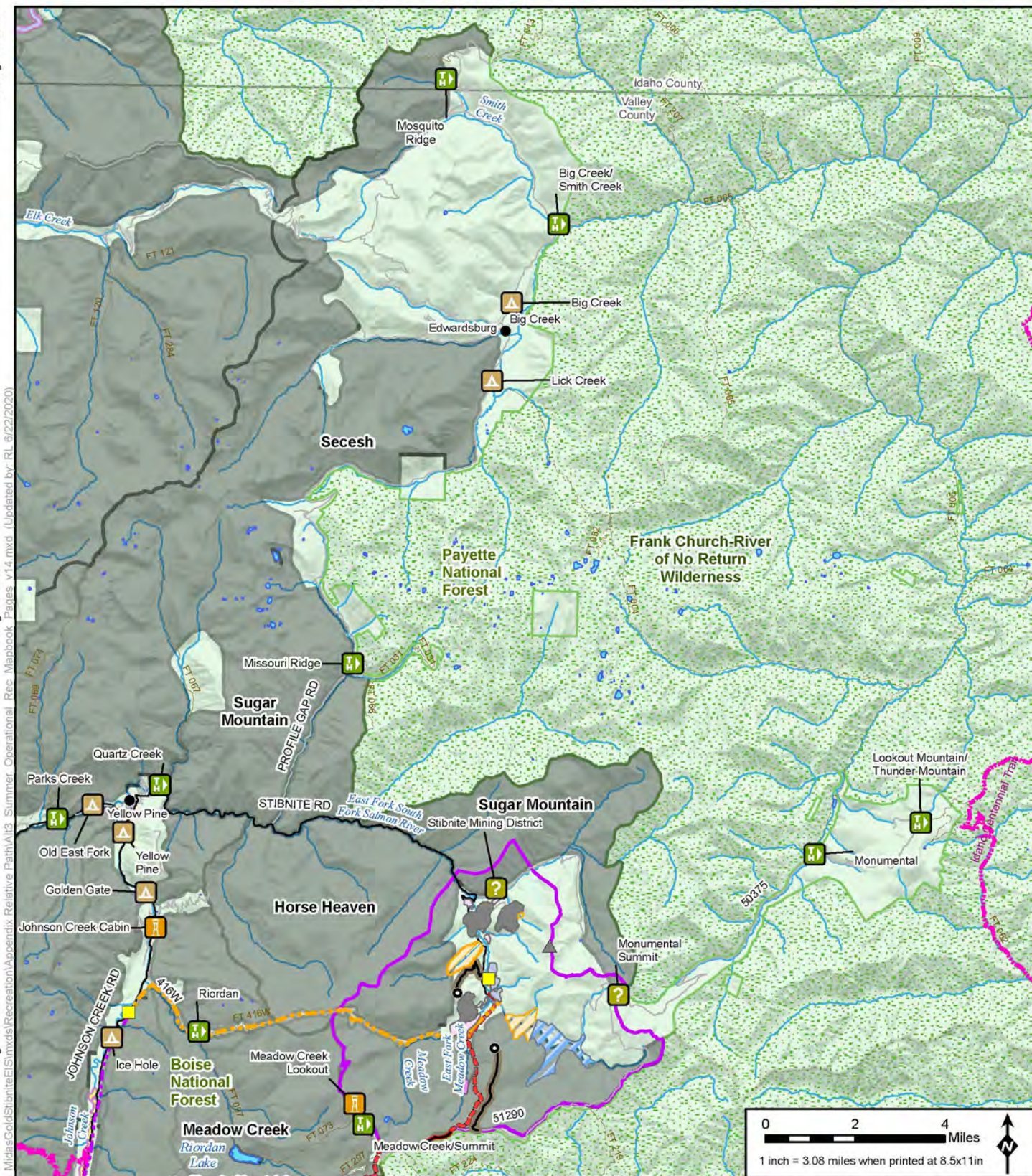
Stibnite Gold Project Stibnite, ID

Base Layer: USGS The National Map: 3D Elevation Program, USGS Earth Resources Observation & Science (EROS) Center: GMTED2010, Data refreshed January, 2020.
 Other Data Sources: Midas Gold; State of Idaho Geospatial Gateway (INSIDE Idaho); Boise National Forest, Payette National Forest

Map Date: 6/23/2020

**Appendix N-4: Chapter 4 Recreation Mapbooks and Figures,
Alternative 3**

This page intentionally left blank.



Page 4 to S

LEGEND		Project Components*		Utilities	

* Project Components are associated with Alternative 3
 ** Substation locations are approximate
 Not all features are visible in every map extent.

Operational Conditions
Recreation
Alternative 3
Page 1 of 5
Stibnite Gold Project
Stibnite, ID

Base Layer: USGS The National Map, 3D Elevation Program, USGS Earth Resources Observation & Science (EROS) Center GMTED2010, Data refreshed January, 2020.
 Other Data Sources: Midas Gold, State of Idaho Geospatial Gateway (INSIDE Idaho), Boise National Forest, Payette National Forest

Map Date:
6/22/2020

No neighbor to NW

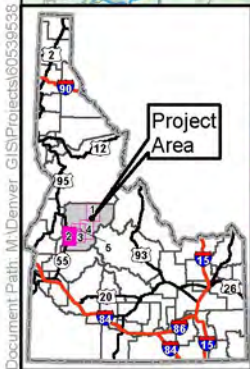
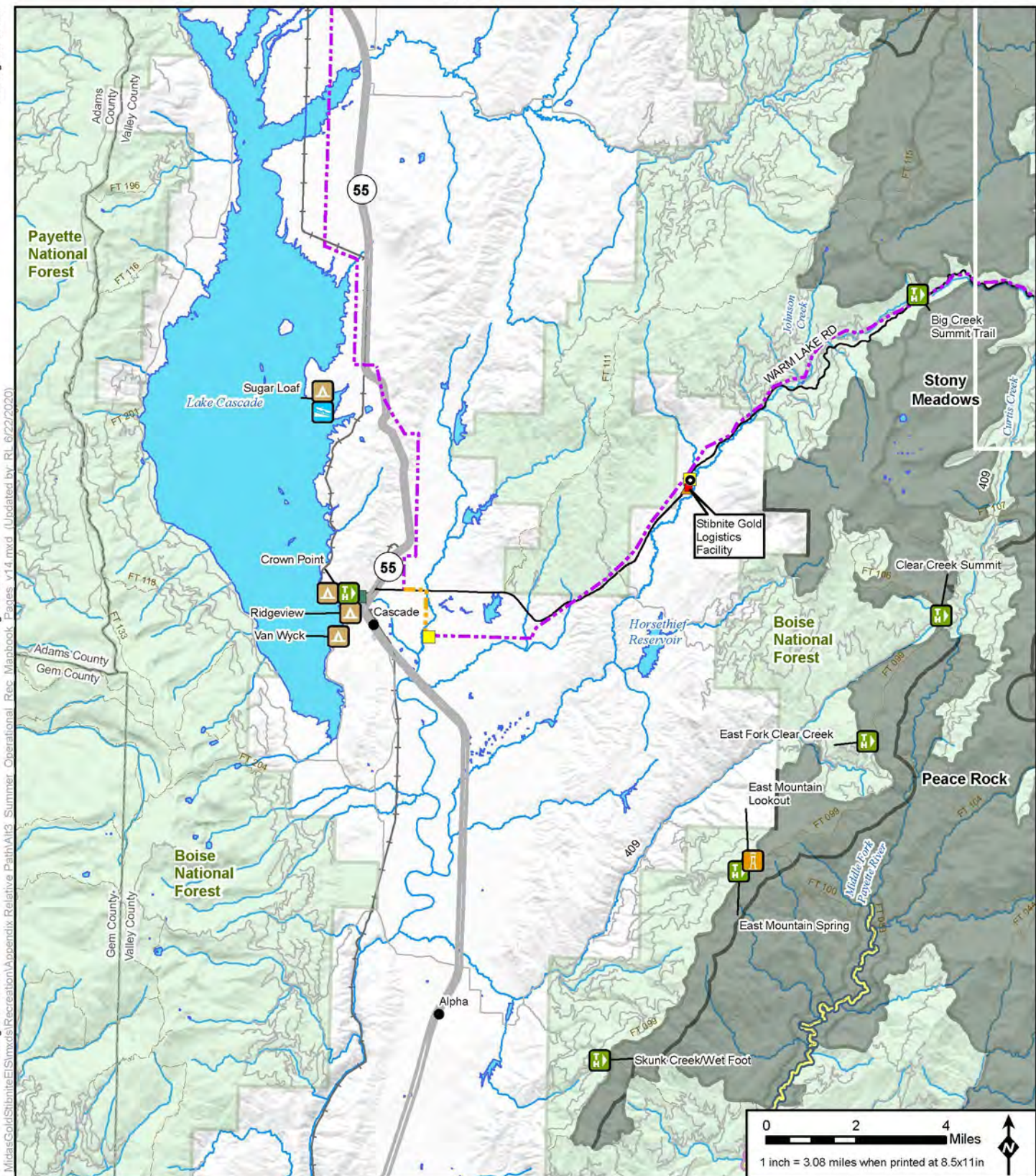
Page 3 to NE

No neighbor to W

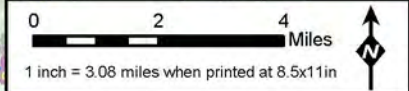
Page 3 to E

No neighbor to SW

No neighbor to SE





LEGEND		No neighbor to S	
Special Designations	Day Use Area	Wildlife Viewing Site	Burntlog Route Borrow Source
ID Roadless Area	Documentary Site	Project Components*	New Powerline
Wild And Scenic Rivers Status/Classification	Group Picnic Site	Mine Site	Upgraded Powerline
Wild	Horse Camp	Open Pit	New Substation**
Designated, Wild	Hotel/Lodge/Resort	Ore Processing Facilities/ Mine Support Infrastructure	Existing Substation**
Eligible, Recreational	Information Site/Fee Station	Tailings Storage Facility	New Communication Tower
Eligible, Scenic	Interpretive Site (Admin)	Development Rock Storage Facility	Existing Communication Tower
Eligible, Wild	Interpretive Site (Minor)	Growth Media Stockpile	Cell Tower Option
Suitable, Recreational	(Fire) Lookout/Cabin	Worker Housing Facility	Offsite Facilities
Suitable, Scenic	Organization Site	Operations Area Boundary	Midas Gold Offsite Facility
Suitable, Wild	Picnic Site	Access Roads and Trail System	Other Features
Boating Site	Recreation Residence	Bartmlog Route New	U.S. Forest Service
Campground	Swimming Site	Burntlog Route Upgrade	Wilderness
Dispersed Camping	Trailhead	Cell Tower Access Road	
County		City/Town	
		Railroad	
		Highway	
		Access Road	
		Road	
		Stream/River	
		Lake/Reservoir	



Operational Conditions
Recreation
Alternative 3
Page 2 of 5
Stibnite Gold Project
Stibnite, ID

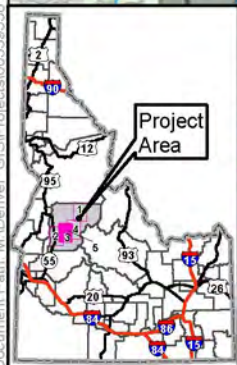
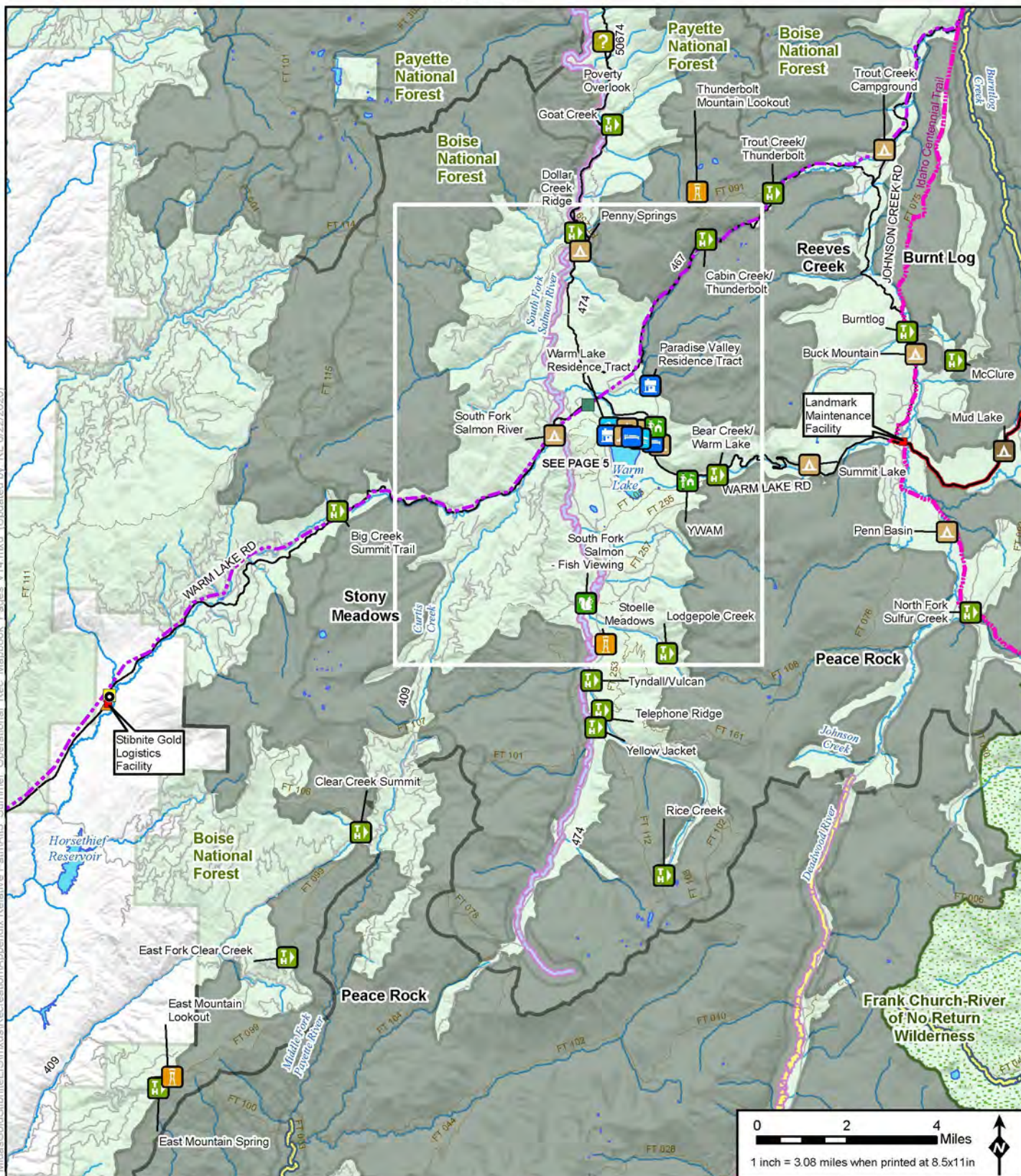
Base Layer: USGS The National Map, 3D Elevation Program, USGS Earth Resources Observation & Science (EROS) Center GMTED2010, Data refreshed January, 2020.
 Other Data Sources: Midas Gold, State of Idaho Geospatial Gateway (INSIDE Idaho), Boise National Forest, Payette National Forest

Map Date: 6/22/2020

* Project Components are associated with Alternative 3
 ** Substation locations are approximate
 Not all features are visible in every map extent.

Document Path: M:\Denver GIS\Projects\60539538_MidasGold\Stibnite\Recreation\Appendix Relative Path\Alt3_Summer_Operational_Rec_Mapbook_Pages_v14.mxd (Updated by RL 6/22/2020)



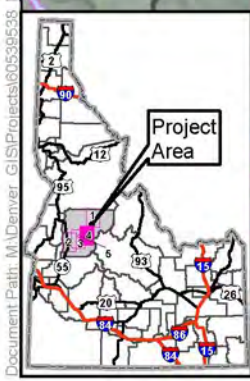

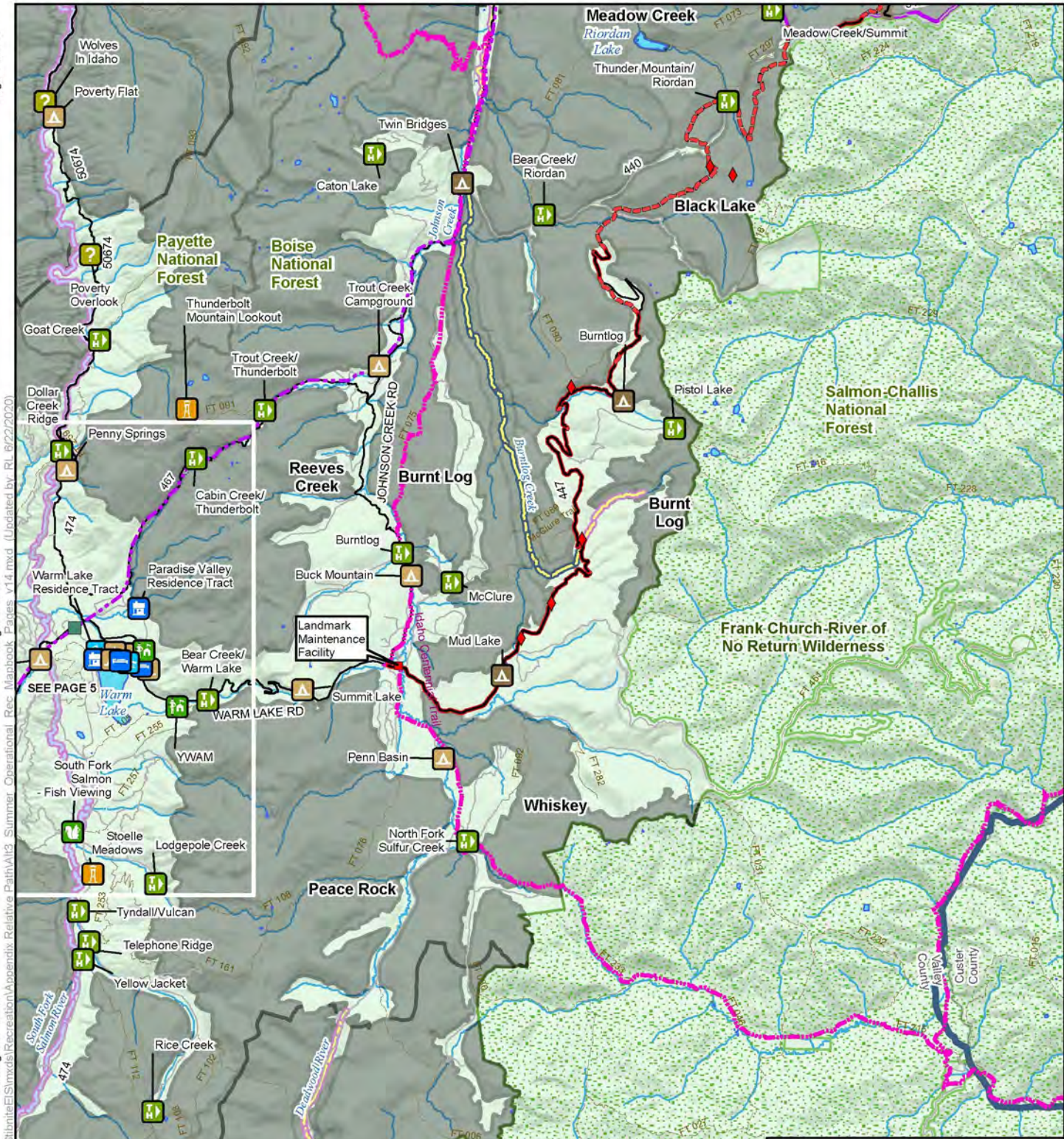
LEGEND		No neighbor to S	
Special Designations	Day Use Area	Wildlife Viewing Site	Burntlog Route Borrow Source
ID Roadless Area	Documentary Site	Project Components*	County
Wild And Scenic Rivers Status/Classification	Group Picnic Site	Mine Site	City/Town
Wild	Horse Camp	Open Pit	Railroad
Designated, Wild	Hotel/Lodge/Resort	Ore Processing Facilities/ Mine Support Infrastructure	Highway
Eligible, Recreational	Information Site/Fee Station	Tailings Storage Facility	Access Road
Eligible, Scenic	Interpretive Site (Admin)	Development Rock Storage Facility	Road
Eligible, Wild	Interpretive Site (Minor)	Growth Media Stockpile	Idaho Centennial Trail
Suitable, Recreational	(File) Lookout/Cabin	Worker Housing Facility	Stream/River
Suitable, Scenic	Organization Site	Operations Area Boundary	Lake/Reservoir
Suitable, Wild	Picnic Site	Access Roads and Trail System	
Boating Site	Recreation Residence	Burntlog Route New	
Campground	Swimming Site	Burntlog Route Upgrade	
Dispersed Camping	Trailhead	Cell Tower Access Road	
		Cell Tower Option	
		Midas Gold Offsite Facility	
		Other Features	
		U.S. Forest Service	
		Wilderness	

Operational Conditions Recreation Alternative 3
Page 3 of 5
Stibnite Gold Project
Stibnite, ID

Base Layer: USGS The National Map, 3D Elevation Program, USGS Earth Resources Observation & Science (EROS) Center GMTED2010, Data refreshed January, 2020.
 Other Data Sources: Midas Gold, State of Idaho Geospatial Gateway (INSIDE Idaho), Boise National Forest, Payette National Forest

Map Date: 8/22/2020

* Project Components are associated with Alternative 3
 ** Substation locations are approximate
 Not all features are visible in every map extent.



LEGEND		No neighbor to S	
Special Designations	Day Use Area	Wildlife Viewing Site	Burntlog Route Borrow Source
ID Roadless Area	Documentary Site	Project Components*	New Powerline
Wild And Scenic Rivers Status/Classification	Group Picnic Site	Mine Site	Upgraded Powerline
Wild	Horse Camp	Open Pit	New Substation**
Designated, Wild	Hotel/Lodge/Resort	Ore Processing Facilities/ Mine Support Infrastructure	Existing Substation**
Eligible, Recreational	Information Site/Fee Station	Tailings Storage Facility	New Communication Tower
Eligible, Scenic	Interpretive Site (Admin)	Development Rock Storage Facility	Existing Communication Tower
Eligible, Wild	Interpretive Site (Minor)	Growth Media Stockpile	Cell Tower Option
Suitable, Recreational	(Fire) Lookout/Cabin	Worker Housing Facility	Offsite Facilities
Suitable, Scenic	Organization Site	Operations Area Boundary	Midas Gold Offsite Facility
Suitable, Wild	Picnic Site	Access Roads and Trail System	Other Features
Boating Site	Recreation Residence	Burntlog Route New	County
Campground	Swimming Site	Burntlog Route Upgrade	City/Town
Dispersed Camping	Trailhead	Cell Tower Access Road	Railroad
			Highway
			Access Road
			Road
			Idaho Central Trail
			Stream/River
			Lake/Reservoir

Operational Conditions

Recreation Alternative 3

Page 4 of 5

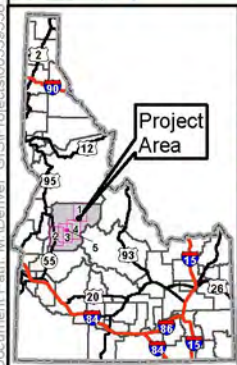
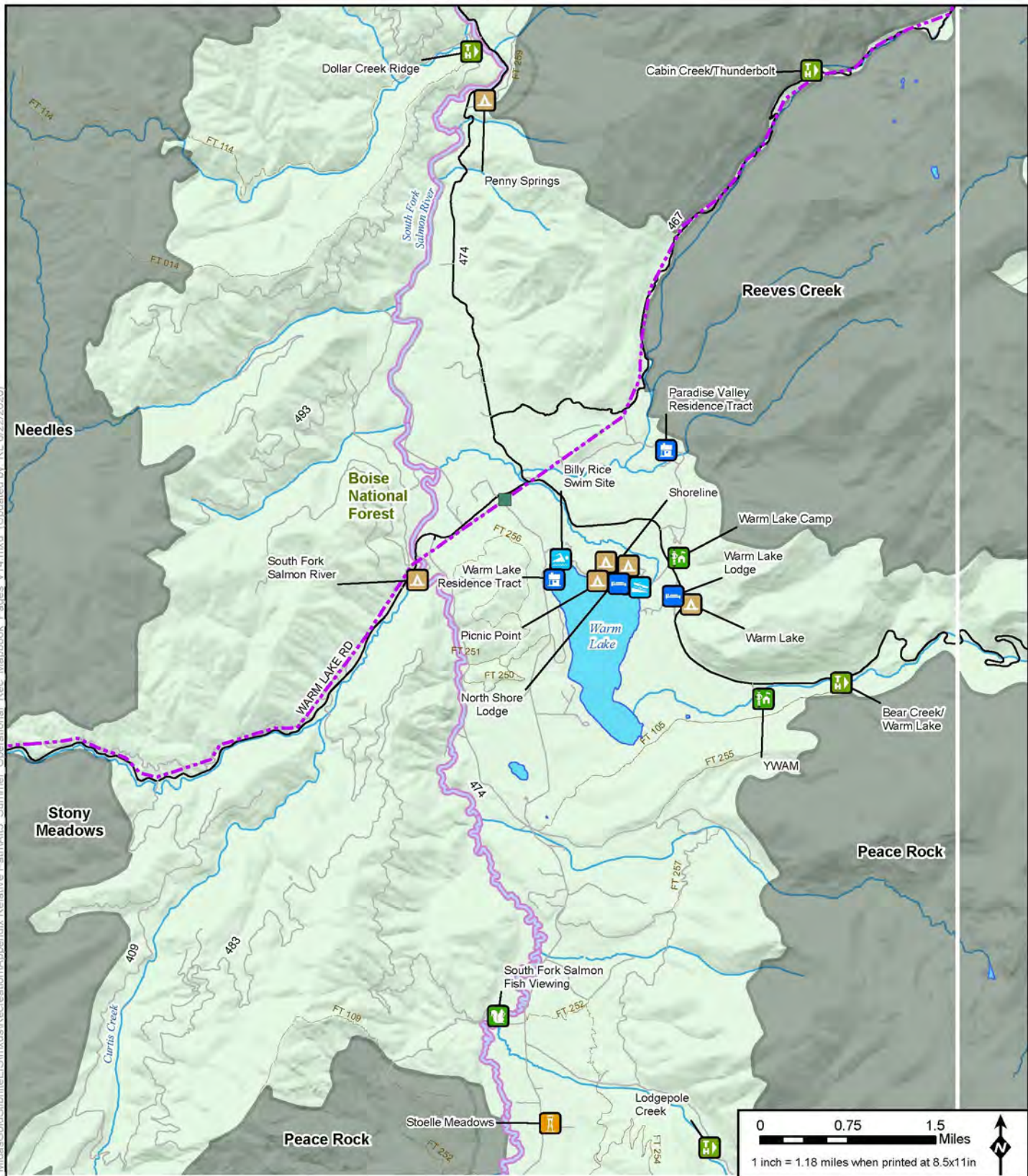
Stibnite Gold Project

Stibnite, ID

Base Layer: USGS The National Map, 3D Elevation Program, USGS Earth Resources Observation & Science (EROS) Center GMTED2010, Data refreshed January, 2020.
Other Data Sources: Midas Gold, State of Idaho Geospatial Gateway (INSIDE Idaho), Boise National Forest, Payette National Forest

Map Date: 6/22/2020

* Project Components are associated with Alternative 3
** Substation locations are approximate
Not all features are visible in every map extent.



Page 3 to S

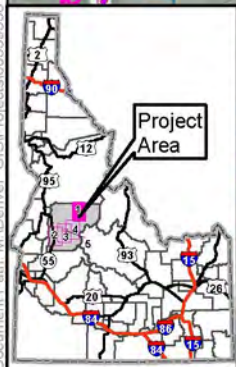
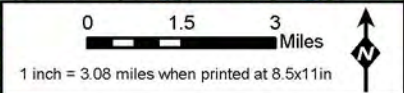
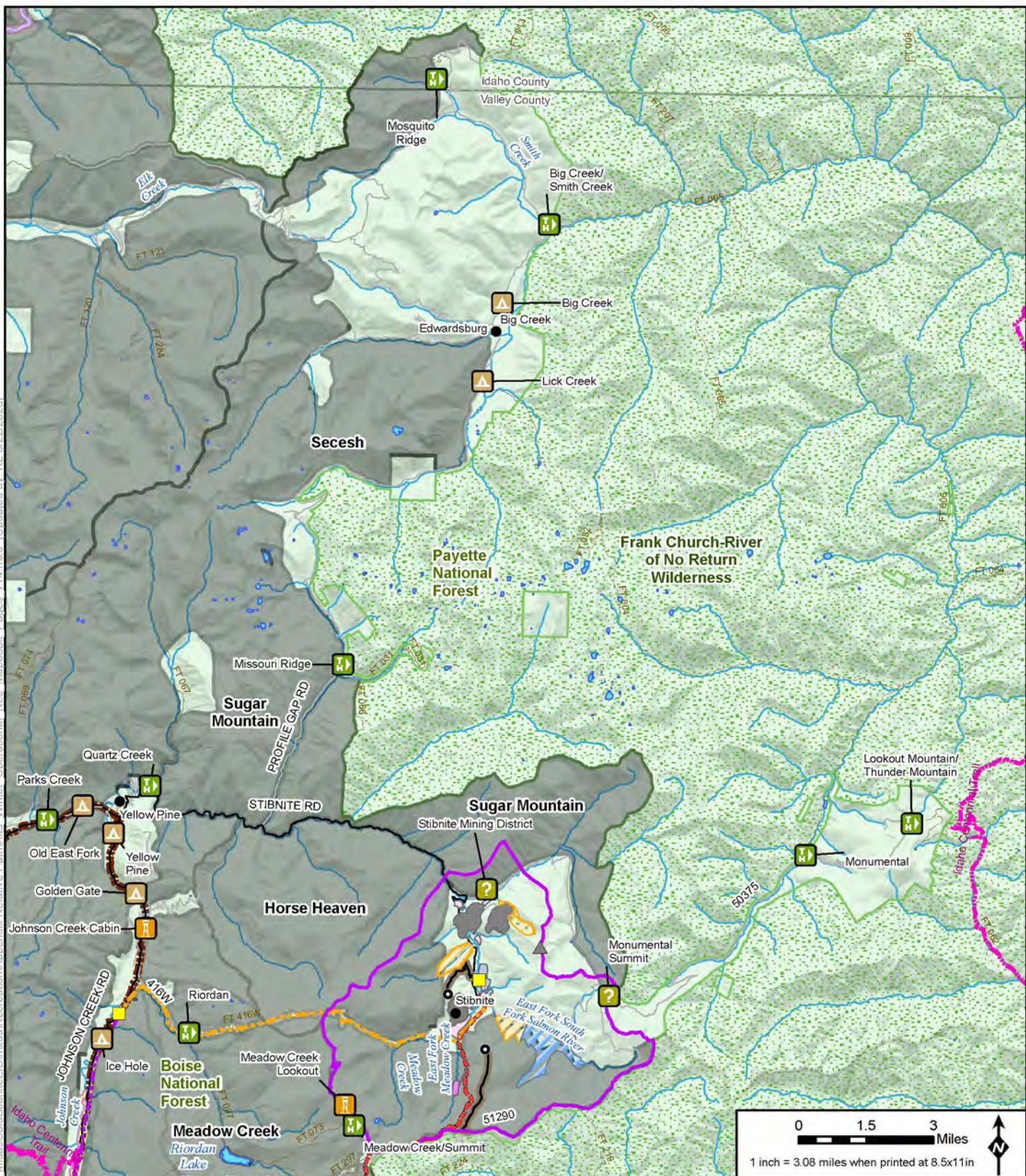
LEGEND		Project Components*		Utilities		Other Features	
	Day Use Area		Wildlife Viewing Site		New Powerline		County
	Documentary Site		Mine Site		Upgraded Powerline		City/Town
	Group Picnic Site		Open Pit		New Substation**		Railroad
	Horse Camp		Ore Processing Facilities/ Mine Support Infrastructure		Existing Substation**		Highway
	Hotel/Lodge/Resort		Tailings Storage Facility		New Communication Tower		Access Road
	Information Site/Fee Station		Development Rock Storage Facility		Existing Communication Tower		Road
	Interpretive Site (Admin)		Growth Media Stockpile		Cell Tower Option		Idaho Centennial Trail
	Interpretive Site (Minor)		Worker Housing Facility		Midas Gold Offsite Facility		Stream/River
	(Fire) Lookout/Cabin		Operations Area Boundary		Other Features		Lake/Reservoir
	Organization Site		Access Roads and Trail System		U.S. Forest Service		
	Picnic Site		Burntlog Route New		Wilderness		
	Recreation Residence		Burntlog Route Upgrade				
	Campground		Cell Tower Access Road				
	Dispersed Camping						

* Project Components are associated with Alternative 3
 ** Substation locations are approximate
 Not all features are visible in every map extent.

Operational Conditions Recreation Alternative 3 Page 5 of 5 Stibnite Gold Project Stibnite, ID

Base Layer: USGS The National Map, 3D Elevation Program, USGS Earth Resources Observation & Science (EROS) Center GMTED2010, Data refreshed January, 2020.
 Other Data Sources: Midas Gold, State of Idaho Geospatial Gateway (INSIDE Idaho), Boise National Forest, Payette National Forest

Map Date:
8/22/2020



Page 4 to S

LEGEND	Project Components*	Utilities	Other Features	
Special Designations ID Roadless Area Wild And Scenic Rivers Status/Classification ? Wild ? Designated, Wild ? Eligible, Recreational ? Eligible, Scenic ? Eligible, Wild ? Suitable, Recreational ? Suitable, Scenic ? Suitable, Wild Recreation Facilities ? Boating Site ? Campground ? Dispersed Camping	Day Use Area ? Documentary Site ? Group Picnic Site ? Horse Camp ? Hotel/Lodge/Resort ? Information Site/Fee Station ? Interpretive Site (Admin) ? Interpretive Site (Minor) ? (Fire) Lookout/Cabin ? Organization Site ? Picnic Site ? Recreation Residence ? Swimming Site ? Trailhead ? Wildlife Viewing Site	Mine Site ? Open Pit ? Ore Processing Facilities/ Mine Support Infrastructure ? Tailings Storage Facility ? Development Rock Storage Facility ? Growth Media Stockpile ? Worker Housing Facility Access Roads and Trail System ? Burntlog Route New ? Burntlog Route Upgrade ? Groomed OSV Road ? Cell Tower Access Road ? Burntlog Route Borrow Source	? New Powerline ? Upgraded Powerline ? New Substation ** ? Existing Substation ** ? New Communication Tower ? Existing Communication Tower ? Cell Tower Option Offsite Locations ? Midas Gold Offsite Location Other Features ? U.S. Forest Service ? Wilderness ? County ? City/Town	? Railroad ? Highway ? Access Road ? Road ? Groomed Route ? Flowed Route ? Idaho Centennial Trail ? Stream/River ? Lake/Reservoir

* Project Components are associated with Alternative 3
 ** Substation locations are approximate
 Note: The McCall - Stibnite Road (CR 50-412) consists of Lick Creek Road, East Fork South Fork Salmon River Road (East Fork Road) and Stibnite Road.
 Not all features are visible in every map extent.

Operational Conditions Recreation (Winter) Alternative 3 Page 1 of 5 Stibnite Gold Project Stibnite, ID

Base Layer: USGS The National Map, 3D Elevation Program, USGS Earth Resources Observation & Science (EROS) Center, GMTED2010, Data refreshed January, 2020.
 Other Data Sources: Midas Gold, State of Idaho Geospatial Gateway (INSIDE Idaho), Boise National Forest, Payette National Forest

Map Date: 6/22/2020

No neighbor to NW

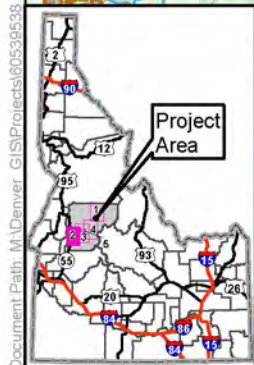
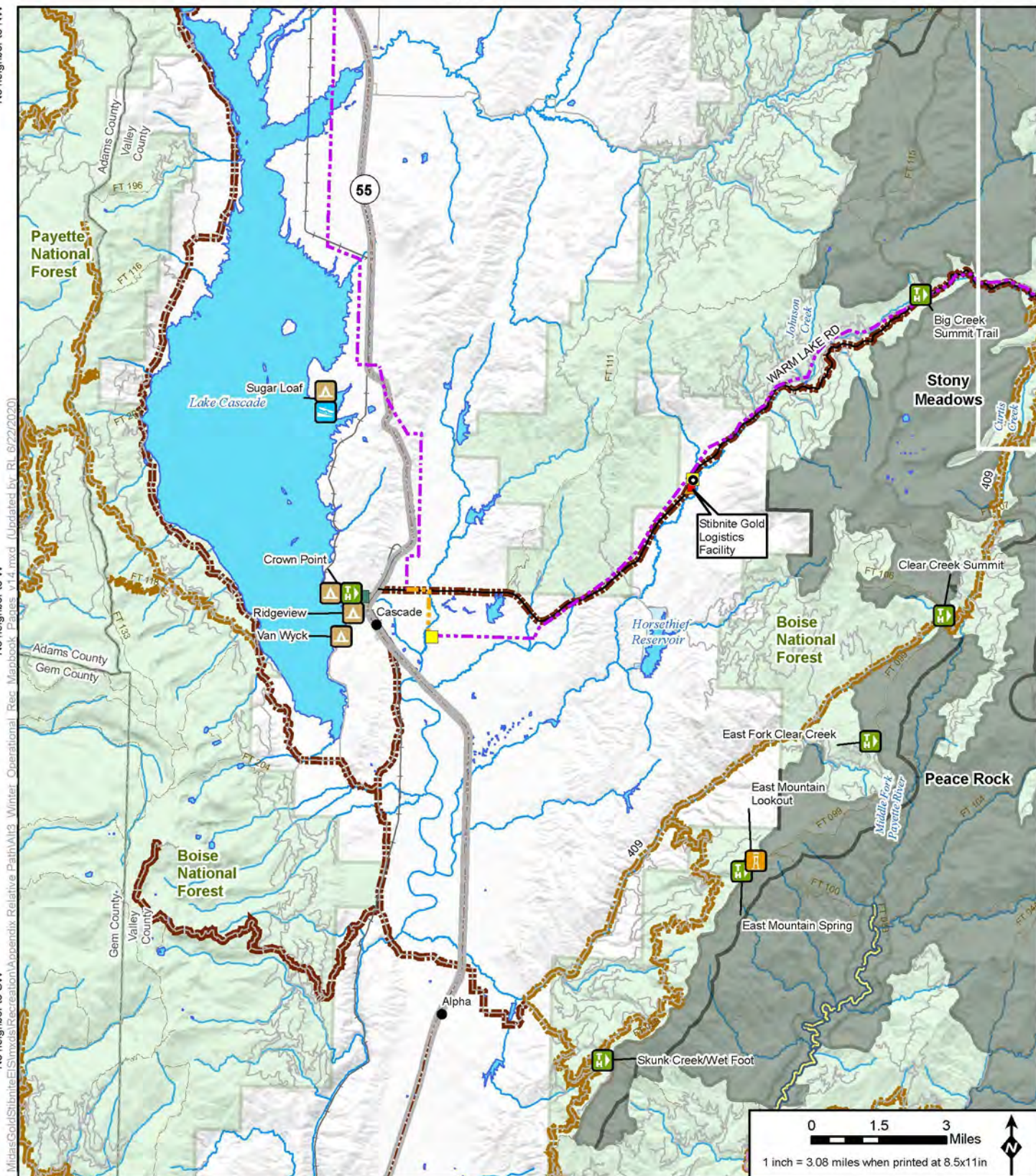
Page 3 to NE

No neighbor to W

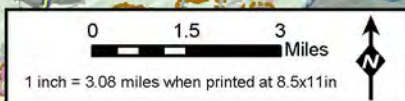
Page 3 to E

No neighbor to SW

No neighbor to SE



LEGEND		Project Components *		Utilities	
	Special Designations		Mine Site		New Powerline
	Wild And Scenic Rivers		Open Pit		Upgraded Powerline
	Status/Classification		Ore Processing Facilities/ Mine Support Infrastructure		New Substation **
	Designated, Wild		Tailings Storage Facility		Existing Substation **
	Eligible, Recreational		Development Rock Storage Facility		New Communication Tower
	Eligible, Scenic		Growth Media Stockpile		Existing Communication Tower
	Eligible, Wild		Worker Housing Facility		Cell Tower Option
	Subtable, Recreational		Operations Area Boundary		Midax Gold Offsite Location
	Subtable, Scenic		Access Roads and Trail System		U.S. Forest Service
	Subtable, Wild		Burntlog Route New		Wilderness
	Recreation Facilities		Burntlog Route Upgrade		County
	Boating Site		Groomed OSV Route		City/Town
	Campground		Cell Tower Access Road		
	Dispersed Camping		Burntlog Route Borrow Source		
	Day Use Area				Railroad
	Documentary Site				Highway
	Group Picnic Site				Access Road
	Horse Camp				Road
	Hotel/Lodge/Resort				Groomed Route
	Information Site/Fee Station				Flowed Route
	Interpretive Site (Admin)				Idaho Centennial Trail
	Interpretive Site (Minor)				Stream/River
	(Fire) Lookout/Cabin				Lake/Reservoir
	Organization Site				
	Picnic Site				
	Recreation Residence				
	Swimming Site				
	Trailhead				
	Wildlife Viewing Site				



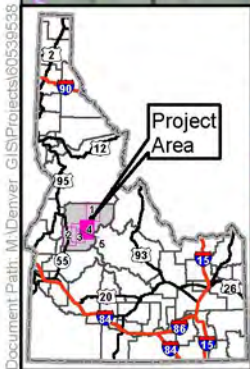
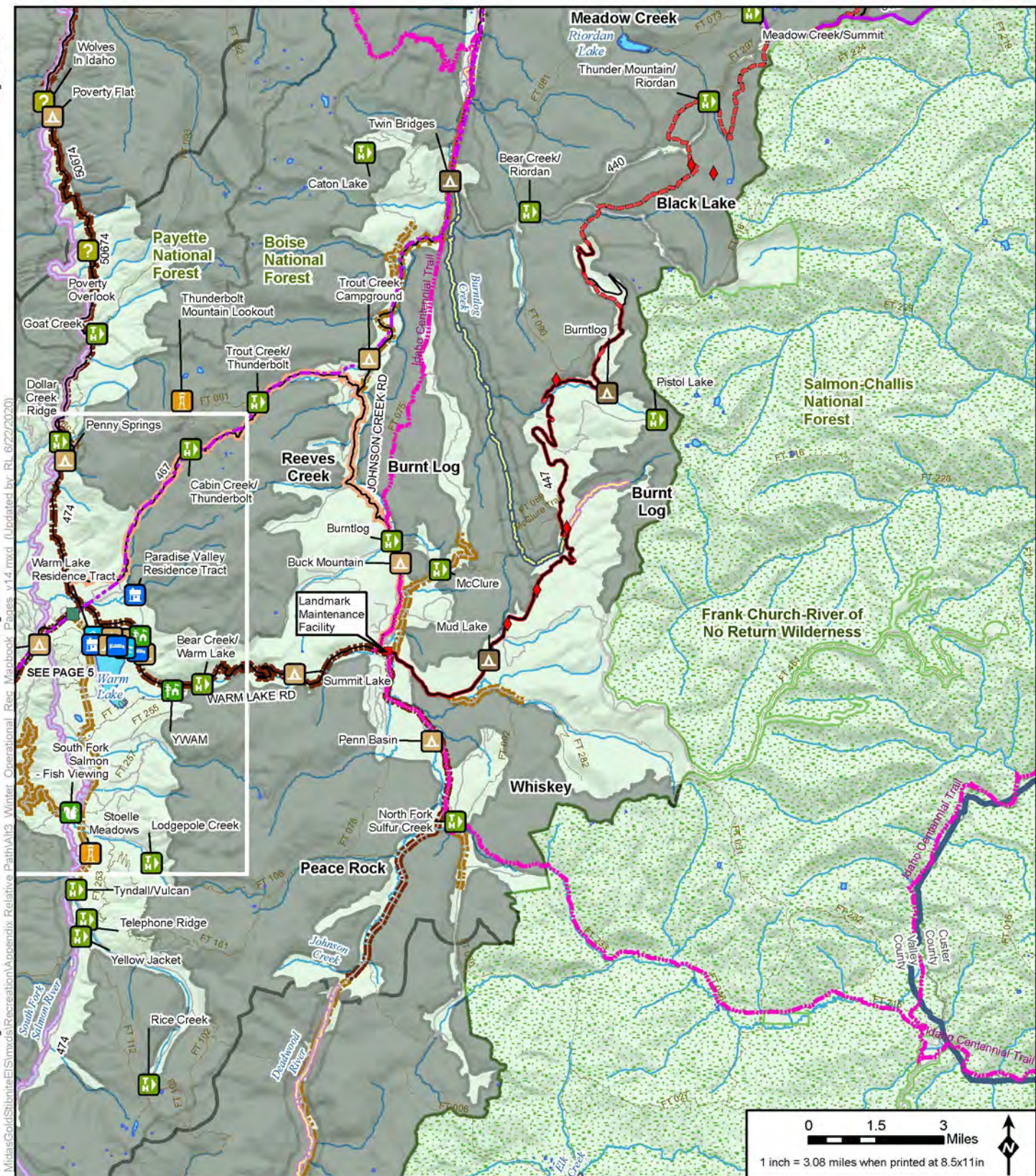
Operational Conditions Recreation (Winter) Alternative 3 Page 2 of 5 Stibnite Gold Project Stibnite, ID

Base Layer: USGS The National Map, 3D Elevation Program, USGS Earth Resources Observation & Science (EROS) Center, GMTED2010, Data refreshed January, 2020. Other Data Sources: Midax Gold, State of Idaho Geospatial Gateway (INSIDE Idaho), Boise National Forest, Payette National Forest

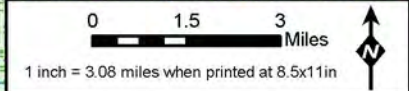
* Project Components are associated with Alternative 3
** Substation locations are approximate
Note: The McCall - Stibnite Road (CR 50-412) consists of Lick Creek Road, East Fork South Fork Salmon River Road (East Fork Road) and Stibnite Road
Not all features are visible in every map extent.

Map Date: 6/22/2020

Document Path: M:\Denver GIS\Projects\60595938_MidaxGold\Stibnite\Recreation\Appendix Relative Path\Alt3_Winter_Operational_Rec_Mapbook Pages\14.mxd (Updated by: RL 6/22/2020)



LEGEND		Project Components		Utilities	
ID Roadless Area	Documentary Site	Open Pit	New Powerline	Railroad	Highway
Wild And Scenic Rivers Status/Classification	Group Picnic Site	Ore Processing Facilities/ Mine Support Infrastructure	Upgraded Powerline	Access Road	Road
Designated, Wild	Horse Camp	Tailings Storage Facility	New Substation **	Groomed Route	Blowed Route
Eligible, Recreational	Hotel/Lodge/Resort	Development Rock Storage Facility	Existing Substation **	New Communication Tower	Blowed Route
Eligible, Scenic	Information Site/Fee Station	Growth Media Stockpile	New Communication Tower	Existing Communication Tower	Idaho Centennial Trail
Eligible, Wild	Interpretive Site (Admin)	Worker Housing Facility	Cell Tower Option	Offsite Locations	Stream/River
Subtable, Recreational	Interpretive Site (Minor)	Operations Area Boundary	Midas Gold Offsite Location	Lakes/Reservoir	
Subtable, Scenic	(Fire) Lookout/Cabin	Access Roads and Trail System	Other Features		
Subtable, Wild	Organization Site	Burntlog Route New	U.S. Forest Service		
Recreation Facilities	Picnic Site	Burntlog Route Upgrade	Wilderness		
Boating Site	Recreation Residence	Groomed OSV Route	County		
Campground	Swimming Site	Cell Tower Access Road	City/Town		
Dispersed Camping	Trailhead	Burntlog Route Borrow Source			
	Wildlife Viewing Site				

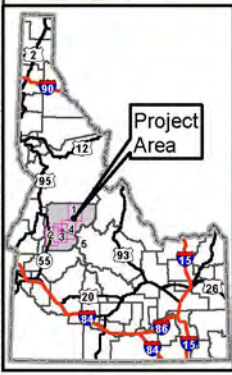
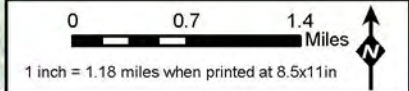
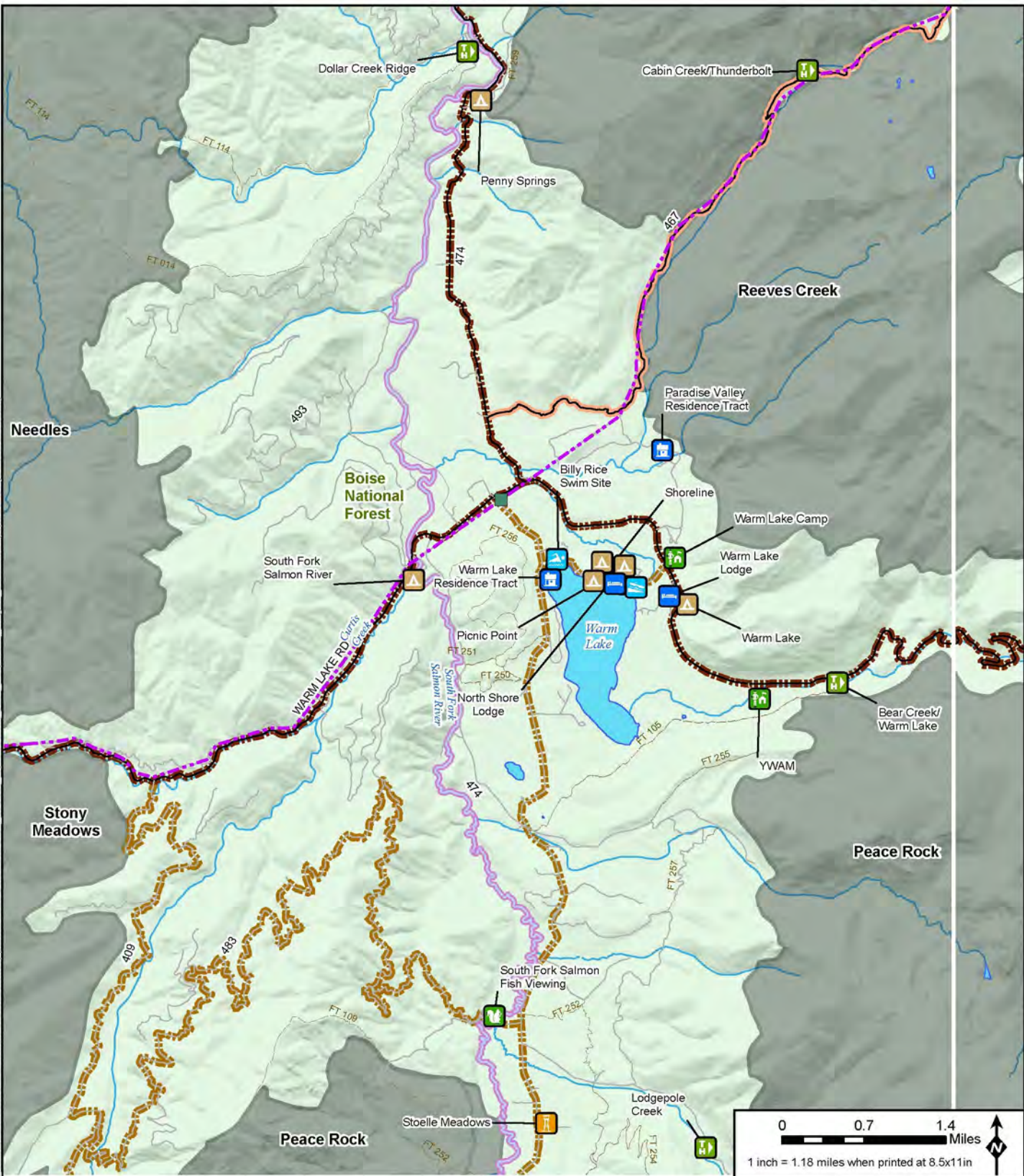


Operational Conditions Recreation (Winter) Alternative 3 Page 4 of 5 Stibnite Gold Project Stibnite, ID

Base Layer: USGS The National Map, 3D Elevation Program, USGS Earth Resources Observation & Science (EROS) Center GMTED2010, Data refreshed January, 2020. Other Data Sources: Midas Gold, State of Idaho Geospatial Gateway (INSIDE Idaho), Boise National Forest, Payette National Forest

* Project Components are associated with Alternative 3
** Substation locations are approximate
Note: The McClure - Stone Road (CR 50-412) consists of Lick Creek Road, East Fork South Fork Salmon River Road (East Fork Road) and Stone Road.
Not all features are visible in every map extent.

Map Date: 6/22/2020



LEGEND		Project Components*		Utilities	
	ID Roadless Area		Open Pit		New Powerline
	Wild And Scenic Rivers Status/Classification		Ore Processing Facilities/ Mine Support Infrastructure		Upgraded Powerline
	Designated, Wild		Development Rock Storage Facility		New Substation**
	Eligible, Recreational		Tailings Storage Facility		Existing Substation**
	Eligible, Scenic		Growth Media Stockpile		New Communication Tower
	Eligible, Wild		Worker Housing Facility		Existing Communication Tower
	Suitable, Recreational		Operations Area Boundary		Cell Tower Option
	Suitable, Scenic		Access Roads and Trail System		Offsite Locations
	Suitable, Wild		Burntlog Route New		Midas Gold Offsite Location
	Recreation Facilities		Burntlog Route Upgrade		U.S. Forest Service
	Boating Site		Groomed OSV Route		Wilderness
	Campground		Cell Tower Access Road		County
	Dispersed Camping		Burntlog Route Borrow Source		City/Town
	Day Use Area				Railroad
	Documentary Site				Highway
	Group Picnic Site				Access Road
	Horse Camp				Road
	Hotel/Lodge/Resort				Groomed Route
	Information Site/Fee Station				Flowed Route
	Interpretive Site (Admin)				Flowed Route
	Interpretive Site (Minor)				Idaho Centennial Trail
	(Fire) Lookout/Cabin				Stream/River
	Organization Site				Lake/Reservoir
	Picnic Site				
	Recreation Residence				
	Swimming Site				
	Trailhead				
	Wildlife Viewing Site				

Operational Conditions Recreation (Winter) Alternative 3

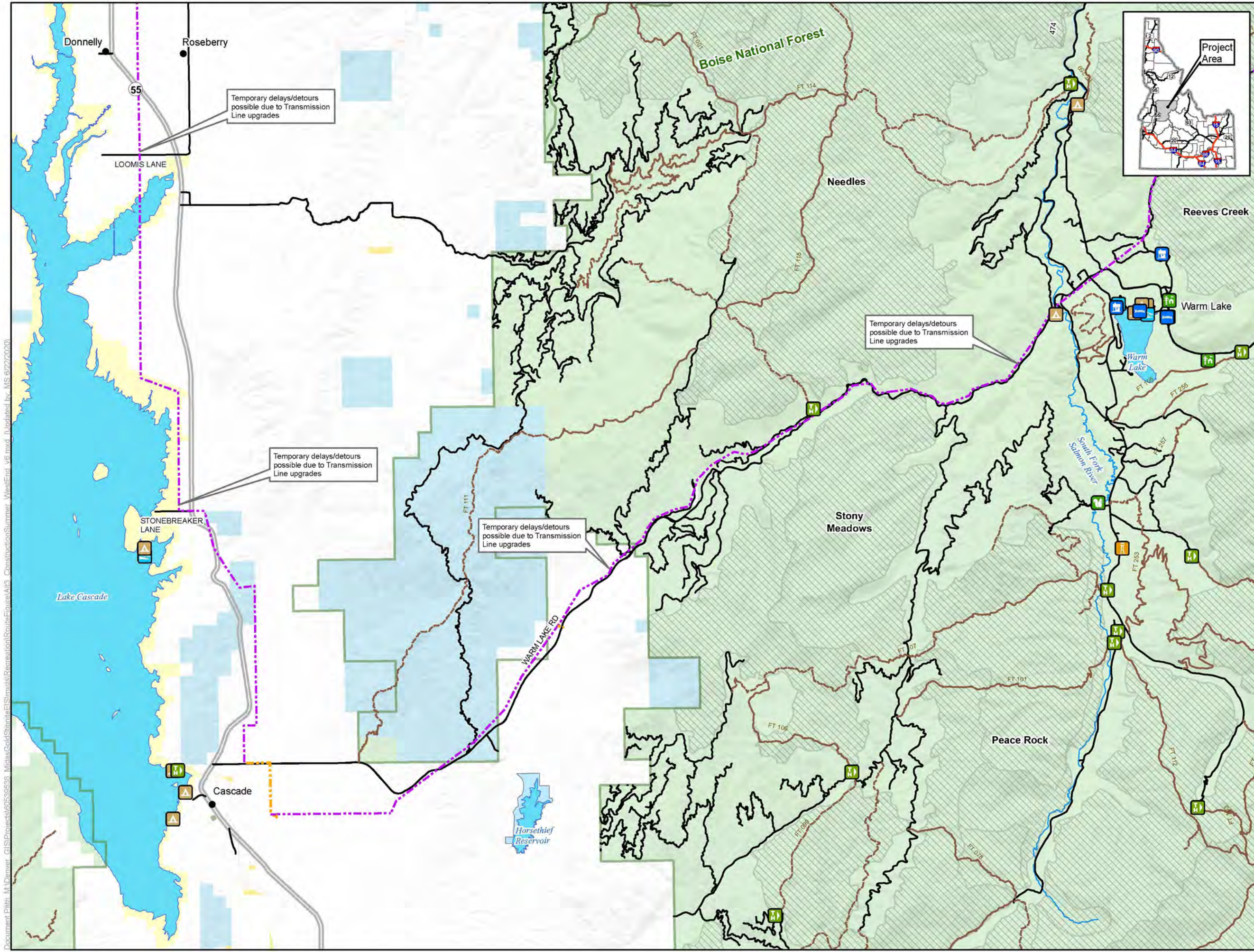
Page 5 of 5

Stibnite Gold Project

Stibnite, ID

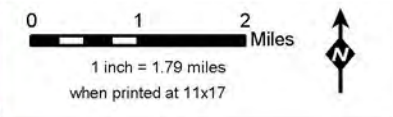
Base Layer: USGS The National Map, 3D Elevation Program, USGS Earth Resources Observation & Science (EROS) Center GMTED2010, Data refreshed January, 2020.
Other Data Sources: Midas Gold, State of Idaho Geospatial Gateway (INSIDE Idaho), Boise National Forest, Payette National Forest

Map Date: 8/22/2020



- LEGEND**
- Recreation Facilities**
- Boating Site
 - Campground
 - Dispersed Camping
 - Day Use Area
 - Documentary Site
 - Group Picnic Site
 - Horse Camp
 - Hotel/Lodge/Resort
 - Information Site/Fee Station
 - Interpretive Site (Admin)
 - Interpretive Site (Minor)
 - (Fire) Lookout/Cabin
 - Organization Site
 - Picnic Site
 - Recreation Residence
 - Swimming Site
 - Trailhead
 - Wildlife Viewing Site
- Project Components***
- Utilities**
- New Transmission Line
 - Upgraded Transmission Line
- Other Features**
- U.S. Forest Service
 - Wilderness
 - IRA and Forest Plan Special Area
 - County
 - City/Town
 - Highway
 - Road
 - Trail
 - Stream/River
 - Lake/Reservoir
- Surface Land Management**
- Bureau of Land Management
 - Bureau of Reclamation
 - Private
 - State
 - U.S. Forest Service

Project Components are associated with Alternative 3
 Note:
 The McCall – Stibnite Road (CR 50-412) consists of Lick Creek Road, East Fork South Fork Salmon River Road (East Fork Road) and Stibnite Road



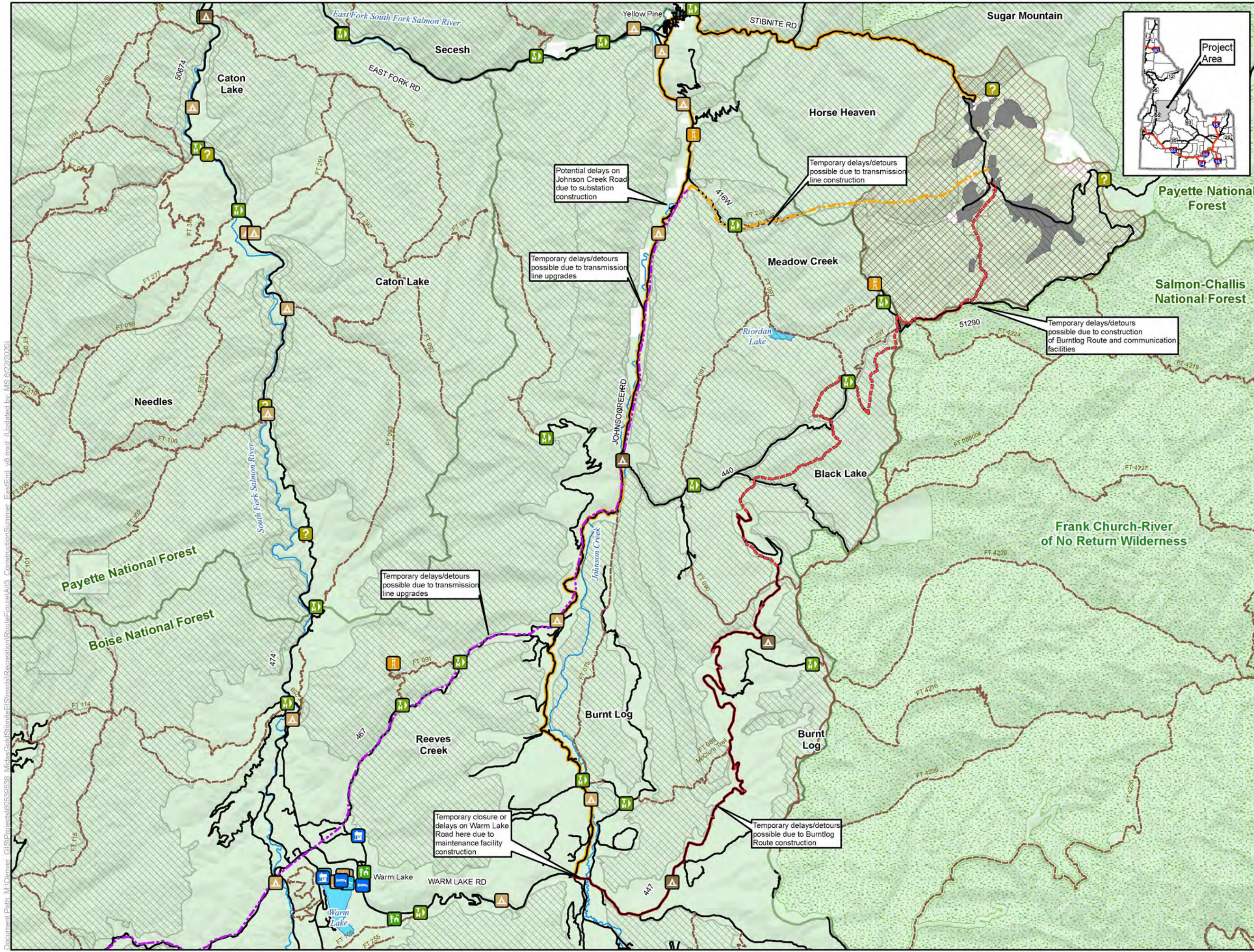
Construction Summer Routes Alternative 3 West End Stibnite Gold Project Stibnite, ID

Base Layer: USGS The National Map: 3D Elevation Program, USGS Earth Resources Observation & Science (EROS) Center: GMTED2010. Data refreshed January, 2020.
 Other Data Sources: Midas Gold; State of Idaho Geospatial Gateway (INSIDE Idaho); USGS; Boise National Forest; Payette National Forest



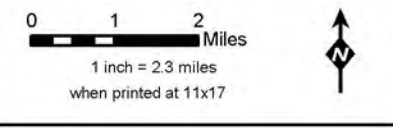
Map Date: 6/22/2020

Document Path: M:\Denver_GIS\Projects\Stibnite\Recreation\Map\ConstructionSummer_WestEnd_v6.mxd (Updated by: MIS 6/22/2020)



- LEGEND**
- Recreation Facilities**
- Boating Site
 - Campground
 - Dispersed Camping
 - Day Use Area
 - Documentary Site
 - Group Picnic Site
 - Horse Camp
 - Hotel/Lodge/Resort
 - Information Site/Fee Station
 - Interpretive Site (Admin)
 - Interpretive Site (Minor)
 - (Fire) Lookout/Cabin
 - Organization Site
 - Picnic Site
 - Recreation Residence
 - Swimming Site
 - Trailhead
 - Wildlife Viewing Site
- Project Components***
- Mine Site
 - Operations Area Boundary
- Access Roads and Trail System**
- Burntlog Route New
 - Burntlog Route Upgrade
 - Yellow Pine Route
- Utilities**
- New Transmission Line
 - Upgraded Transmission Line
- Other Features**
- U.S. Forest Service
 - Wilderness
 - IRA and Forest Plan Special Area
 - County
 - City/Town
 - Highway
 - Road
 - Trail
 - Stream/River
 - Lake/Reservoir
- Surface Land Management**
- Private
 - U.S. Forest Service

*Project Components are associated with Alternative 3
 Note:
 The McCall – Stibnite Road (CR 50-412) consists of Lick Creek Road, East Fork South Fork Salmon River Road (East Fork Road) and Stibnite Road



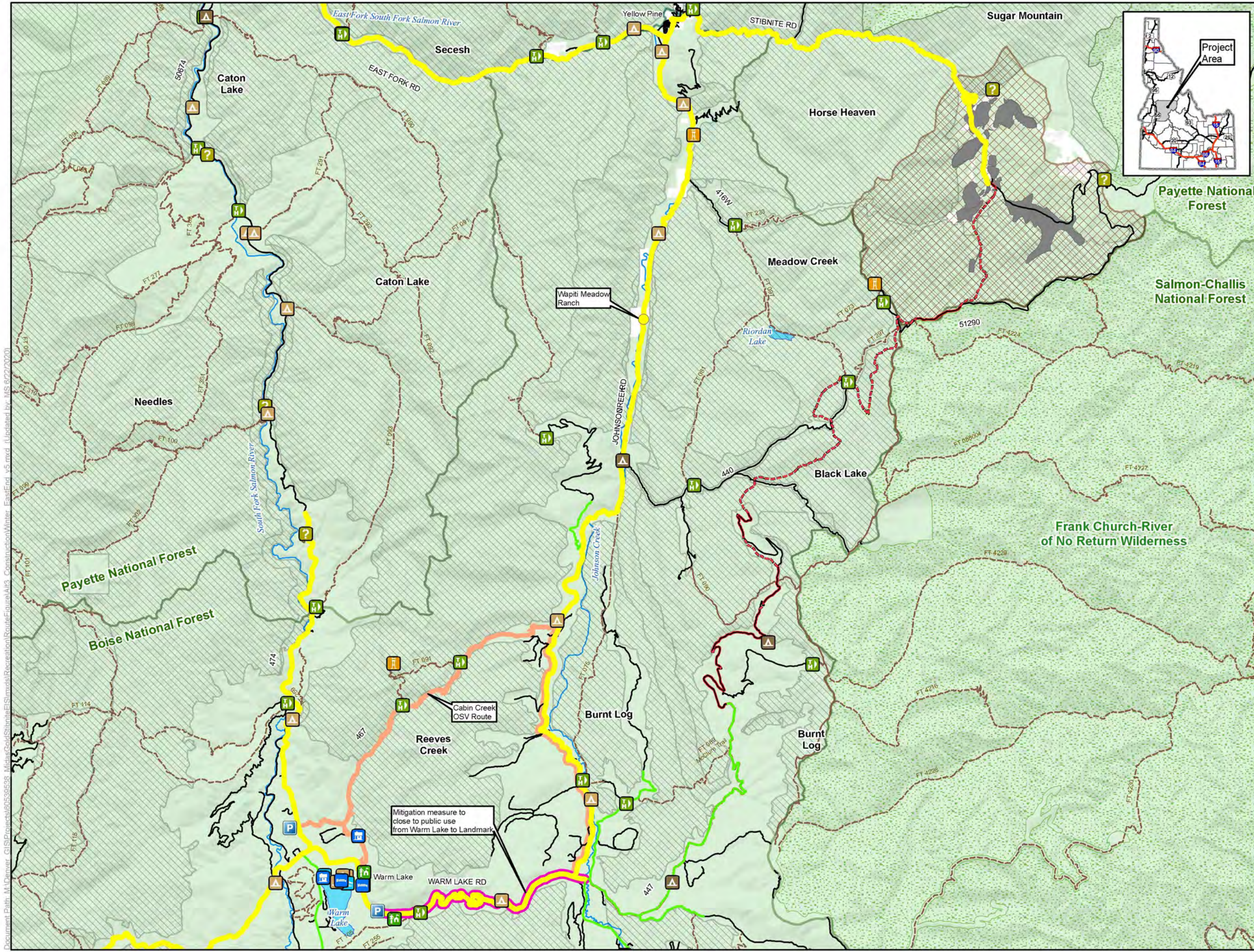
Construction Summer Routes East End Alternative 3 Stibnite Gold Project Stibnite, ID

Base Layer: USGS The National Map: 3D Elevation Program, USGS Earth Resources Observation & Science (EROS) Center: GMTED2010. Data refreshed January, 2020.
 Other Data Sources: Midas Gold; State of Idaho Geospatial Gateway (INSIDE Idaho); USGS; Boise National Forest; Payette National Forest



Map Date: 6/22/2020

Document Path: M:\Denver_GIS\Projects\Stibnite\Recreation\Routes\Figure\Alt3_ConstructionSummer_EastEnd_v6.mxd (Updated by: MS 6/22/2020)



LEGEND

- Winter Parking Area
- Wapiti Meadow Ranch
- New OSV Route
- Existing OSV Route
- Plowed Route
- Closed for Public Access

Recreation Facilities

- Boating Site
- Campground
- Dispersed Camping
- Day Use Area
- Documentary Site
- Group Picnic Site
- Horse Camp
- Hotel/Lodge/Resort
- Information Site/Fee Station
- Interpretive Site (Admin)
- Interpretive Site (Minor)
- (Fire) Lookout/Cabin
- Organization Site
- Picnic Site
- Recreation Residence
- Swimming Site
- Trailhead
- Wildlife Viewing Site

Project Components*

- Mine Site
- Operations Area Boundary

Access Roads and Trail System

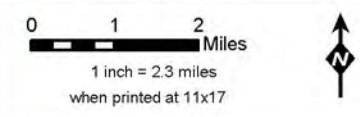
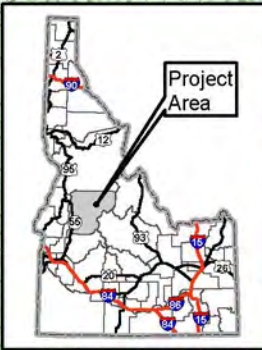
- Burntlog Route New
- Burntlog Route Upgrade

Other Features

- U.S. Forest Service
- Wilderness
- IRA and Forest Plan Special Area
- County
- City/Town
- Highway
- Road
- Trail
- Stream/River
- Lake/Reservoir

Surface Land Management

- Private
- U.S. Forest Service

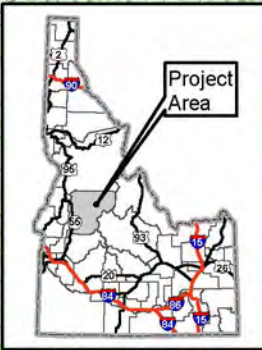
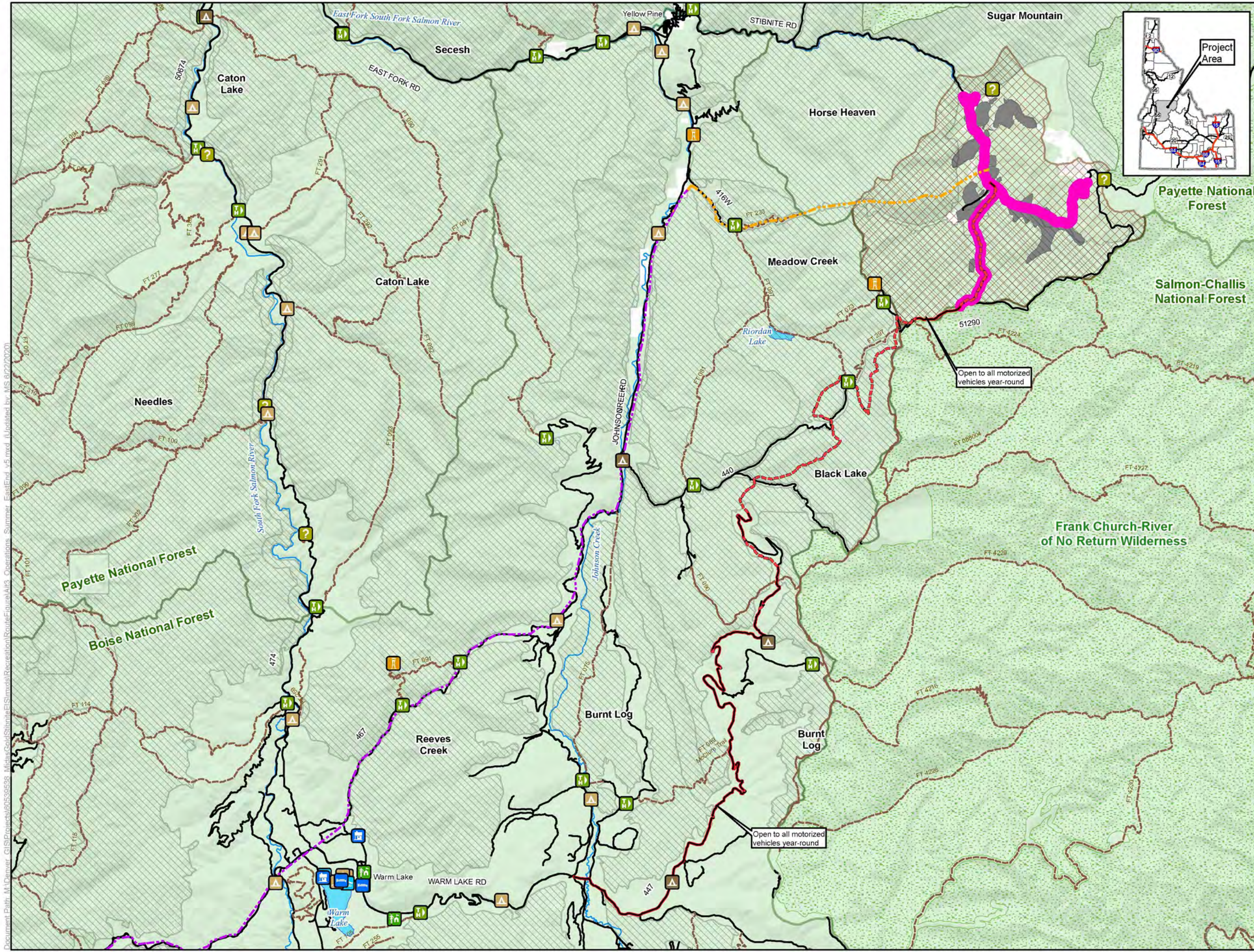


Construction Winter Routes East End Alternative 3 Stibnite Gold Project Stibnite, ID

Base Layer: USGS The National Map: 3D Elevation Program, USGS Earth Resources Observation & Science (EROS) Center: GMTED2010. Data refreshed January, 2020.
Other Data Sources: Midas Gold; State of Idaho Geospatial Gateway (INSIDE Idaho); USGS; Boise National Forest, Payette National Forest

Map Date: 6/22/2020

Document Path: M:\Denver_GIS\Projects\Stibnite\ES\mxd\Recreation\Routes\Winter_East_End_v5.mxd (Updated by: MS 6/22/2020)



LEGEND

Closed for Public Use

- Closed for Public Use (Pink shaded area)

Recreation Facilities

- Boating Site
- Campground
- Dispersed Camping
- Day Use Area
- Documentary Site
- Group Picnic Site
- Horse Camp
- Hotel/Lodge/Resort
- Information Site/Fee Station
- Interpretive Site (Admin)
- Interpretive Site (Minor)
- (Fire) Lookout/Cabin
- Organization Site
- Picnic Site
- Recreation Residence
- Swimming Site
- Trailhead
- Wildlife Viewing Site

Project Components*

- Mine Site
- Operations Area Boundary

Access Roads and Trail System

- Burntlog Route New
- Burntlog Route Upgrade

Utilities

- New Transmission Line
- Upgraded Transmission Line

Other Features

- U.S. Forest Service
- Wilderness
- IRA and Forest Plan Special Area
- County
- City/Town
- Highway
- Road
- Trail
- Stream/River
- Lake/Reservoir

Surface Land Management

- Private
- U.S. Forest Service

*Project Components are associated with Alternative 3
Note:
The McCall – Stibnite Road (CR 50-412) consists of Lick Creek Road, East Fork South Fork Salmon River Road (East Fork Road) and Stibnite Road

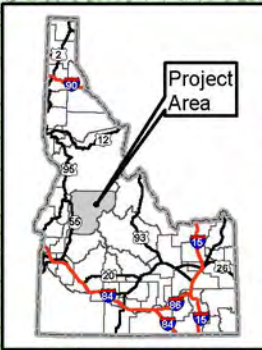
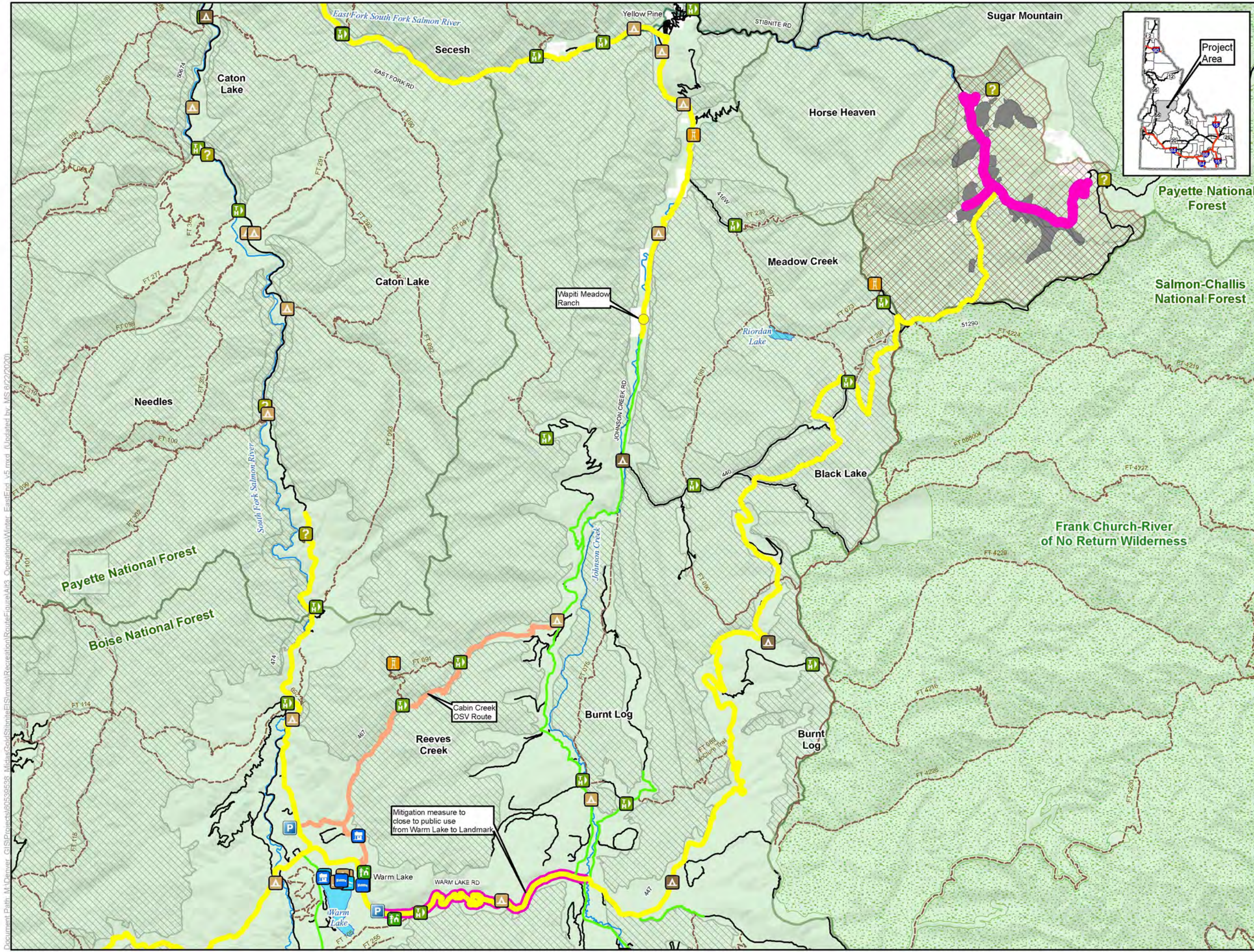
0 1 2 Miles
1 inch = 2.3 miles when printed at 11x17

Operations Summer Routes East End Alternative 3 Stibnite Gold Project Stibnite, ID

Base Layer: USGS The National Map: 3D Elevation Program, USGS Earth Resources Observation & Science (EROS) Center: GMTED2010. Data refreshed January, 2020.
Other Data Sources: Midas Gold; State of Idaho Geospatial Gateway (INSIDE Idaho); USGS; Boise National Forest; Payette National Forest

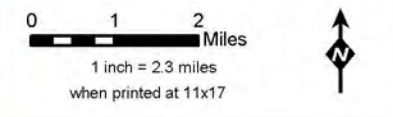


Document Path: M:\Denver_GIS\Projects\Stibnite\Recreation\Routes\Map\Operations_Summer_EastEnd_v5.mxd (Updated by MS 6/22/2020)



- LEGEND**
- Winter Parking Area
 - Wapiti Meadow Ranch
 - Closed for Public Access
 - New OSV Route
 - Existing OSV Route
 - Plowed Route
- Recreation Facilities**
- Boating Site
 - Campground
 - Dispersed Camping
 - Day Use Area
 - Documentary Site
 - Group Picnic Site
 - Horse Camp
 - Hotel/Lodge/Resort
 - Information Site/Fee Station
 - Interpretive Site (Admin)
 - Interpretive Site (Minor)
 - (Fire) Lookout/Cabin
 - Organization Site
 - Picnic Site
 - Recreation Residence
 - Swimming Site
 - Trailhead
 - Wildlife Viewing Site
- Project Components***
- Mine Site
 - Operations Area Boundary
- Other Features**
- U.S. Forest Service
 - Wilderness
 - IRA and Forest Plan Special Area
 - County
 - City/Town
 - Highway
 - Road
 - Trail
 - Stream/River
 - Lake/Reservoir
- Surface Land Management**
- Private
 - U.S. Forest Service

*Project Components are associated with Alternative 3
 Note:
 The McCall - Stibnite Road (CR 50-412) consists of Lick Creek Road, East Fork South Fork Salmon River Road (East Fork Road) and Stibnite Road

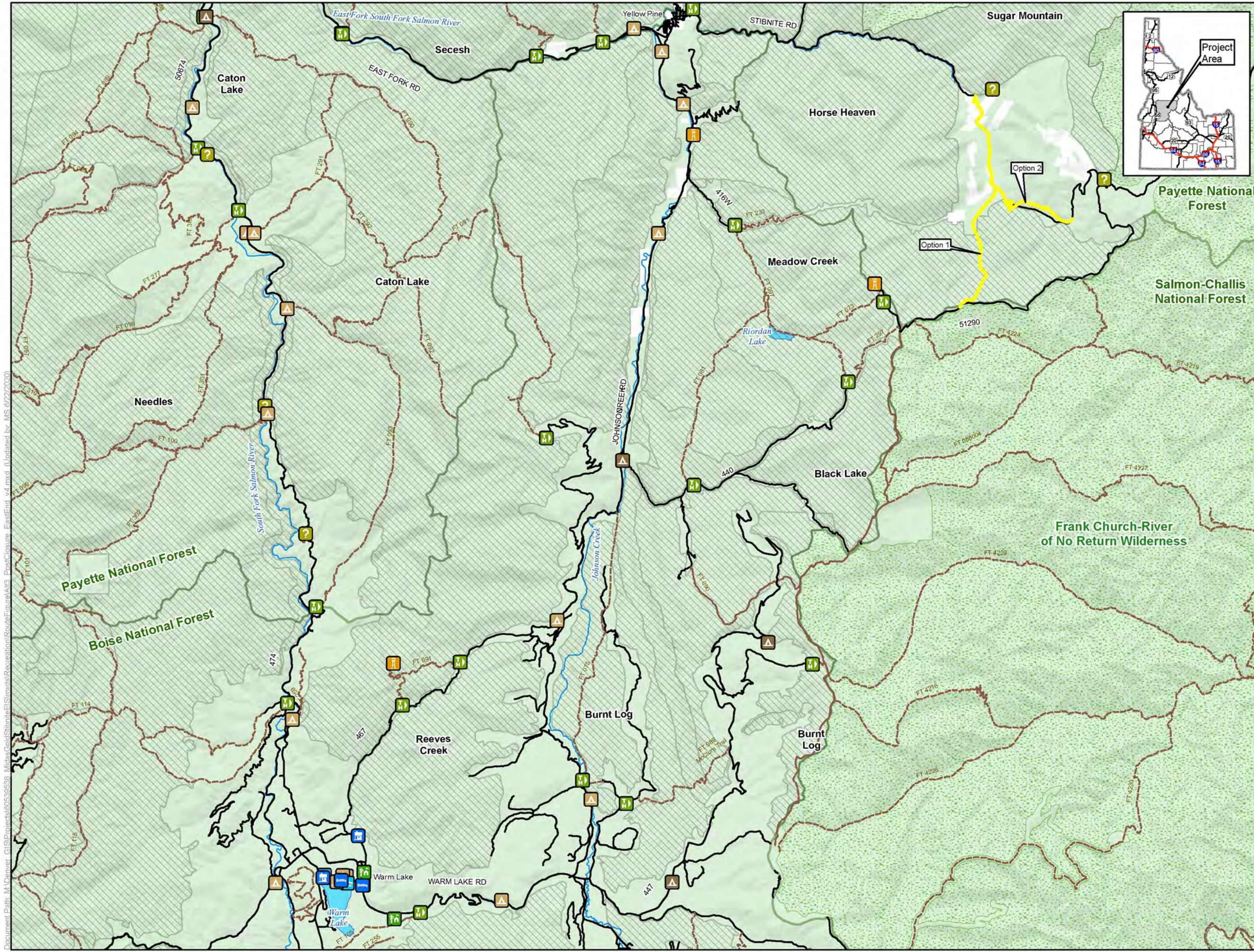


Operations Winter Routes East End Alternative 3 Stibnite Gold Project Stibnite, ID

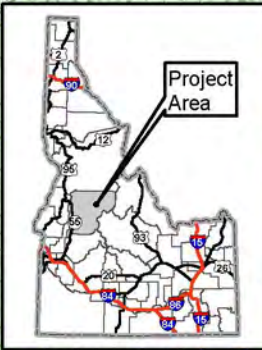
Base Layer: USGS The National Map: 3D Elevation Program, USGS Earth Resources Observation & Science (EROS) Center: GMTED2010. Data refreshed January, 2020.
 Other Data Sources: Midas Gold; State of Idaho Geospatial Gateway (INSIDE Idaho); USGS; Boise National Forest; Payette National Forest



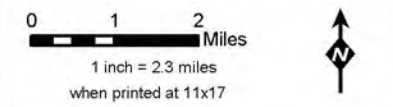
Document Path: M:\Denver_GIS\Projects\Stibnite\Recreation\Routes\Map3 - Operations Winter Routes East End.mxd (Updated by: MS 6/22/2020)



- LEGEND**
- Public Access Post Closure
 - Recreation Facilities**
 - Boating Site
 - Campground
 - Dispersed Camping
 - Day Use Area
 - Documentary Site
 - Group Picnic Site
 - Horse Camp
 - Hotel/Lodge/Resort
 - Information Site/Fee Station
 - Interpretive Site (Admin)
 - Interpretive Site (Minor)
 - (Fire) Lookout/Cabin
 - Organization Site
 - Picnic Site
 - Recreation Residence
 - Swimming Site
 - Trailhead
 - Wildlife Viewing Site
 - Other Features**
 - U.S. Forest Service
 - Wilderness
 - IRA and Forest Plan Special Area
 - County
 - City/Town
 - Highway
 - Road
 - Trail
 - Stream/River
 - Lake/Reservoir
 - Surface Land Management**
 - Private
 - U.S. Forest Service



Note:
The McCall - Stibnite Road (CR 50-412) consists of Lick Creek Road, East Fork South Fork Salmon River Road (East Fork Road) and Stibnite Road



Post Closure Summer Routes East End Alternative 3 Stibnite Gold Project Stibnite, ID

Base Layer: USGS The National Map: 3D Elevation Program, USGS Earth Resources Observation & Science (EROS) Center: GMTED2010. Data refreshed January, 2020.
Other Data Sources: Midas Gold; State of Idaho Geospatial Gateway (INSIDE Idaho); USGS; Boise National Forest; Payette National Forest


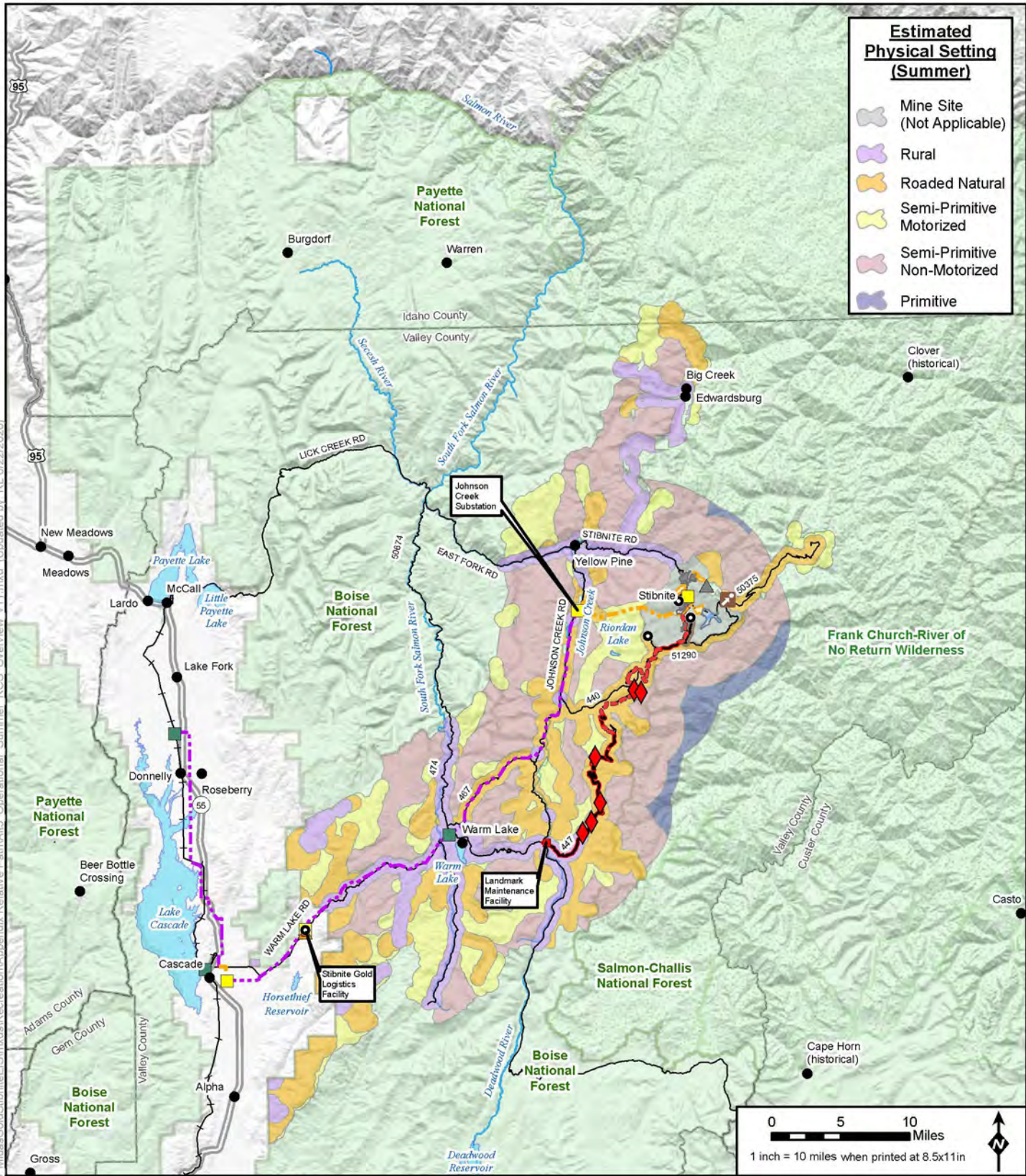


Map Date: 6/22/2020

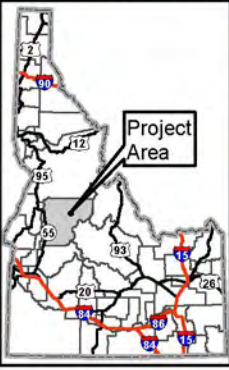
Document Path: M:\Denver_GIS\Projects\Stibnite\Recreation\Routes\Map3 Post Closure East End v4.mxd (Updated by: MS 6/22/2020)

Estimated Physical Setting (Summer)

- Mine Site (Not Applicable)
- Rural
- Roaded Natural
- Semi-Primitive Motorized
- Semi-Primitive Non-Motorized
- Primitive



Document Path: M:\Denver_GIS\Projects\Stibnite\Recreation\Appendix Relative Path\Alt3_Operational_Summer_RCS_Overview_v11.mxd (Updated by RL 6/22/2020)



LEGEND

<p>Project Components *</p> <ul style="list-style-type: none"> Open Pit Ore Processing Facilities/ Mine Support Infrastructure Tailings Storage Facility Development Rock Storage Facility Growth Media Stockpile Worker Housing Facility Access Roads and Trail System Burntlog Route New 	<ul style="list-style-type: none"> Burntlog Route Upgrade Cell Tower Access Road Burntlog Route Borrow Source Utilities New Powerline Upgraded Powerline New Substation ** Existing Substation ** New Communication Tower 	<ul style="list-style-type: none"> Existing Communication Tower Cell Tower Option Offsite Facilities Midas Gold Offsite Facility Other Features U.S. Forest Service Wilderness County City/Town Monumental Summit Railroad 	<ul style="list-style-type: none"> Highway Road Stream/River Lake/Reservoir
---	---	--	---

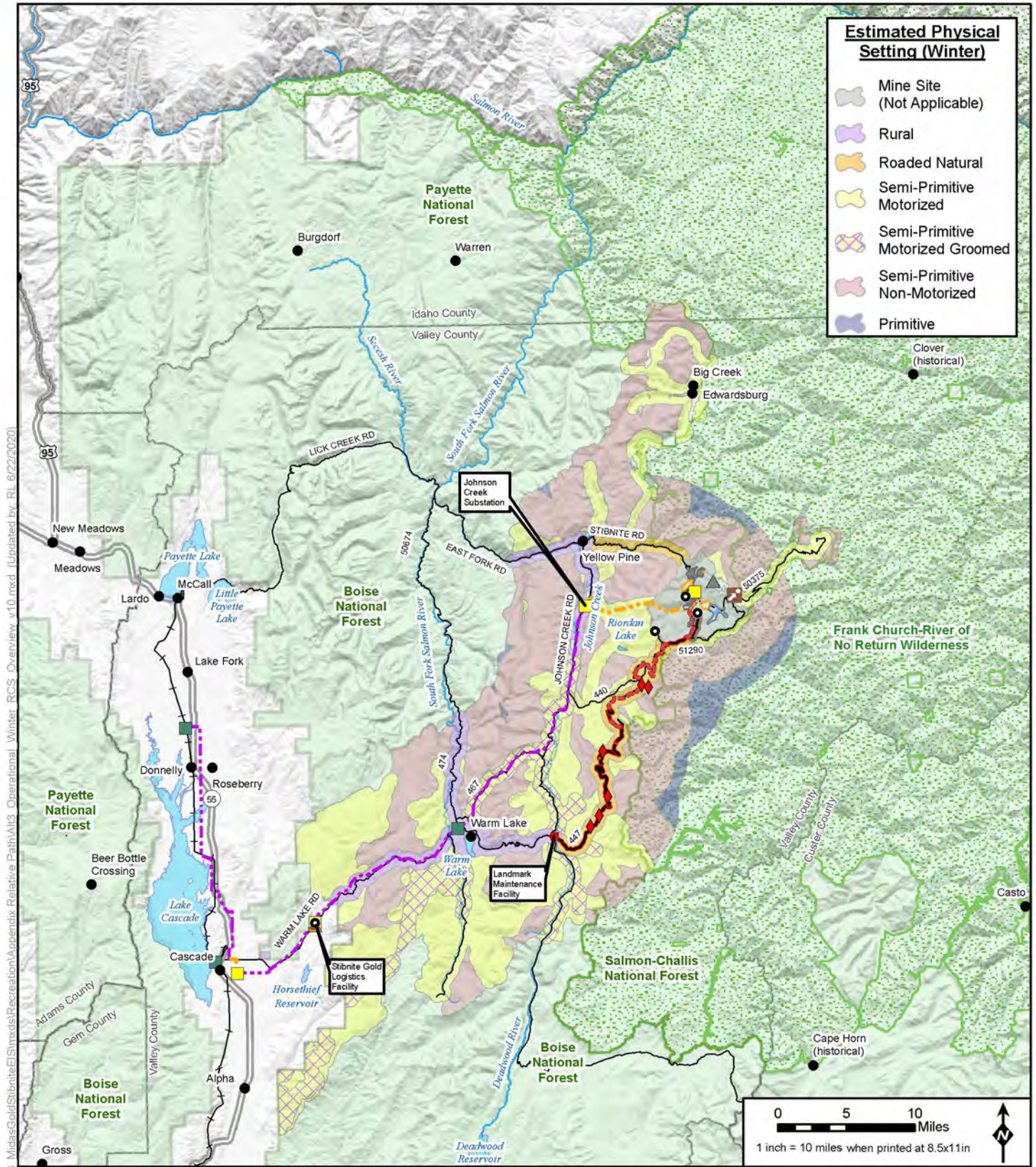
* Project Components are associated with Alternative 3
** Substation locations are approximate

The McCall - Stibnite Road (CR 50-412) consists of Lick Creek Road, East Fork South Fork Salmon River Road (East Fork Road) and Stibnite Road.

Estimated Physical Setting: Summer (Operational) Alternative 3 Stibnite Gold Project Stibnite, ID


Base Layer: USGS The National Map: 3D Elevation Program, USGS Earth Resources Observation & Science (EROS) Center: GMTED2010, Data refreshed January, 2020.
Other Data Sources: Midas Gold; State of Idaho Geospatial Gateway (INSIDE Idaho); Boise National Forest, Payette National Forest

Map Date: 6/22/2020

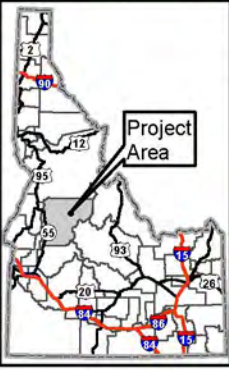


Estimated Physical Setting (Winter)

- Mine Site (Not Applicable)
- Rural
- Roaded Natural
- Semi-Primitive Motorized
- Semi-Primitive Motorized Groomed
- Semi-Primitive Non-Motorized
- Primitive



Document Path: M:\Denver_GIS\Projects\Stibnite\Recreation\Appendix\Relative Path\Alt3_Operational_Winter_RCS_Overview_v10.mxd (Updated by: RL 6/22/2020)



LEGEND

<p>Project Components*</p> <p>Mine Site</p> <ul style="list-style-type: none"> Open Pit Ore Processing Facilities/ Mine Support Infrastructure Tails Storage Facility Development Rock Storage Facility Growth Media Stockpile Worker Housing Facility <p>Access Roads and Trail System</p> <ul style="list-style-type: none"> Burntlog Route New 	<ul style="list-style-type: none"> Burntlog Route Upgrade Groomed OSV Route Cell Tower Access Road Burntlog Route Borrow Source <p>Utilities</p> <ul style="list-style-type: none"> New Powerline Upgraded Powerline New Substation** Existing Substation** New Communication Tower 	<p>Other Features</p> <ul style="list-style-type: none"> U.S. Forest Service Wilderness County City/Town Monumental Summit Railroad 	<ul style="list-style-type: none"> Existing Communication Tower Cell Tower Option Midas Gold Offsite Facility <p>Other Features</p> <ul style="list-style-type: none"> Highway Road Stream/River Lake/Reservoir <p>* Project Components are associated with Alternative 3</p> <p>** Substation locations are approximate</p>
--	--	--	---

The McCall – Stibnite Road (CR 50-412) consists of Lick Creek Road, East Fork Salmon River Road (East Fork Road) and Stibnite Road.

Estimated Physical Setting: Winter (Operational) Alternative 3

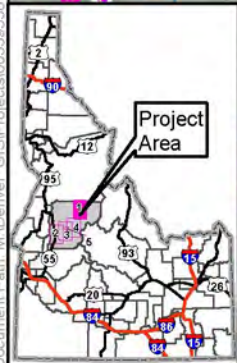

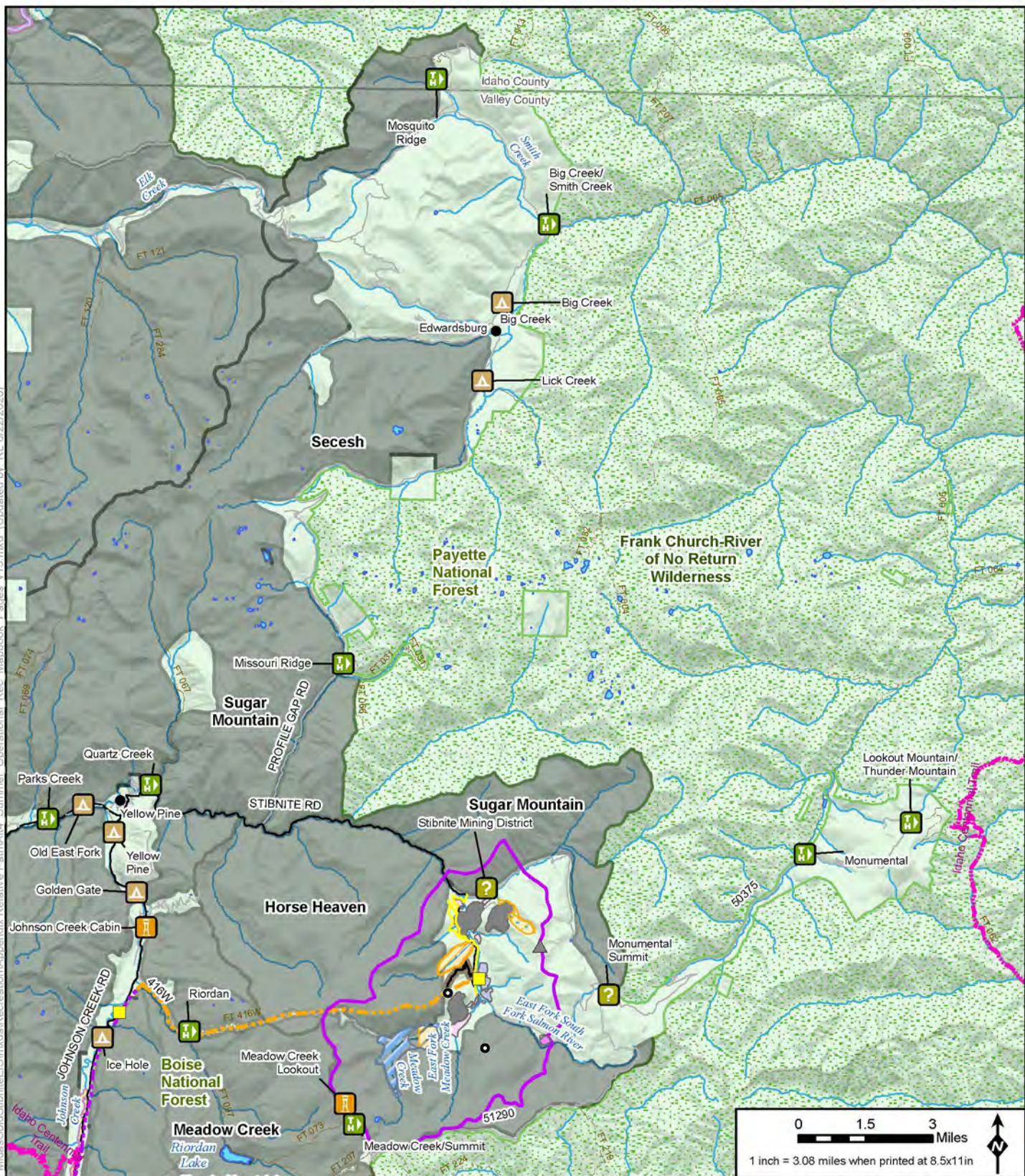
Stibnite Gold Project Stibnite, ID

Base Layer: USGS The National Map: 3D Elevation Program, USGS Earth Resources Observation & Science (EROS) Center: GMTED2010, Data refreshed January, 2020. Other Data Sources: Midas Gold; State of Idaho Geospatial Gateway (INSIDE Idaho); Boise National Forest, Payette National Forest

Map Date: 6/22/2020

**Appendix N-5: Chapter 4 Recreation Mapbooks and Figures,
Alternative 4**

This page intentionally left blank.



Page 4 to S

LEGEND	Project Components	Utilities	Other Features
<ul style="list-style-type: none"> Special Designations Wild And Scenic Rivers Status/Classification Recreation Facilities 	<ul style="list-style-type: none"> Dispersed Camping Day Use Area Documentary Site Group Picnic Site Horse Camp Hotel/Lodge/Resort Information Site/Fee Station Interpretive Site (Admin) Interpretive Site (Minor) (Fire) Lookout/Cabin Organization Site Picnic Site Recreation Residence Swimming Site 	<ul style="list-style-type: none"> New Powerline Upgraded Powerline New Substation** Existing Substation** New Communication Tower Existing Communication Tower Cell Tower Option Midas Gold Oldsite Location 	<ul style="list-style-type: none"> City/Town Railroad Highway Access Road Road Idaho Centennial Trail Stream/River Lake/Reservoir U.S. Forest Service Wilderness County

Access Roads and Trail System

- Cell Tower Access Road
- Public Access Road

Other Features

- Trailhead
- Wildlife Viewing Site
- Open Pit
- One Processing Facility/ Mine Support Infrastructure
- Tailings Storage Facility
- Development Rock Storage Facility
- Growth Media Stockpile
- Worker Housing Facility
- Operations Area Boundary
- Cell Tower Access Road
- Public Access Road

Utilities

- City/Town
- Railroad
- Highway
- Access Road
- Road
- Idaho Centennial Trail
- Stream/River
- Lake/Reservoir
- U.S. Forest Service
- Wilderness
- County

Other Features

- Trailhead
- Wildlife Viewing Site
- Open Pit
- One Processing Facility/ Mine Support Infrastructure
- Tailings Storage Facility
- Development Rock Storage Facility
- Growth Media Stockpile
- Worker Housing Facility
- Operations Area Boundary
- Cell Tower Access Road
- Public Access Road

Footnote: ** Substation locations are approximate.

Note: The McCall - Stibnite Road (CR 50-417) consists of Lick Creek Road, East Fork South Fork Salmon River Road (East Fork Road) and Stibnite Road.

Operational Conditions Recreation (Summer) Alternative 4
Page 1 of 5
Stibnite Gold Project
Stibnite, ID

Base Layer: USGS The National Map, 3D Elevation Program, USGS Earth Resources Observation & Science (EROS) Center, GMTED2010, Data refreshed January, 2020.
 Other Data Sources: Midas Gold, State of Idaho Geospatial Gateway (INSIDE Idaho), Boise National Forest, Payette National Forest

Map Date: 6/22/2020

Document Path: M:\Denver GIS\Projects\60595958_MidasGold\Stibnite\Recreation\Appendix\Relative Path\Alt4_Summer_Operational_Rec_Mapbook_Pages_v15.mxd (Updated by RL 6/22/2020)

No neighbor to NW

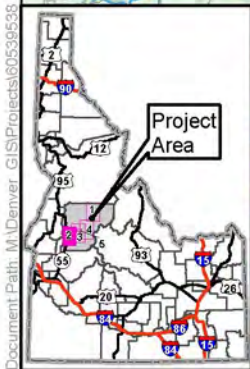
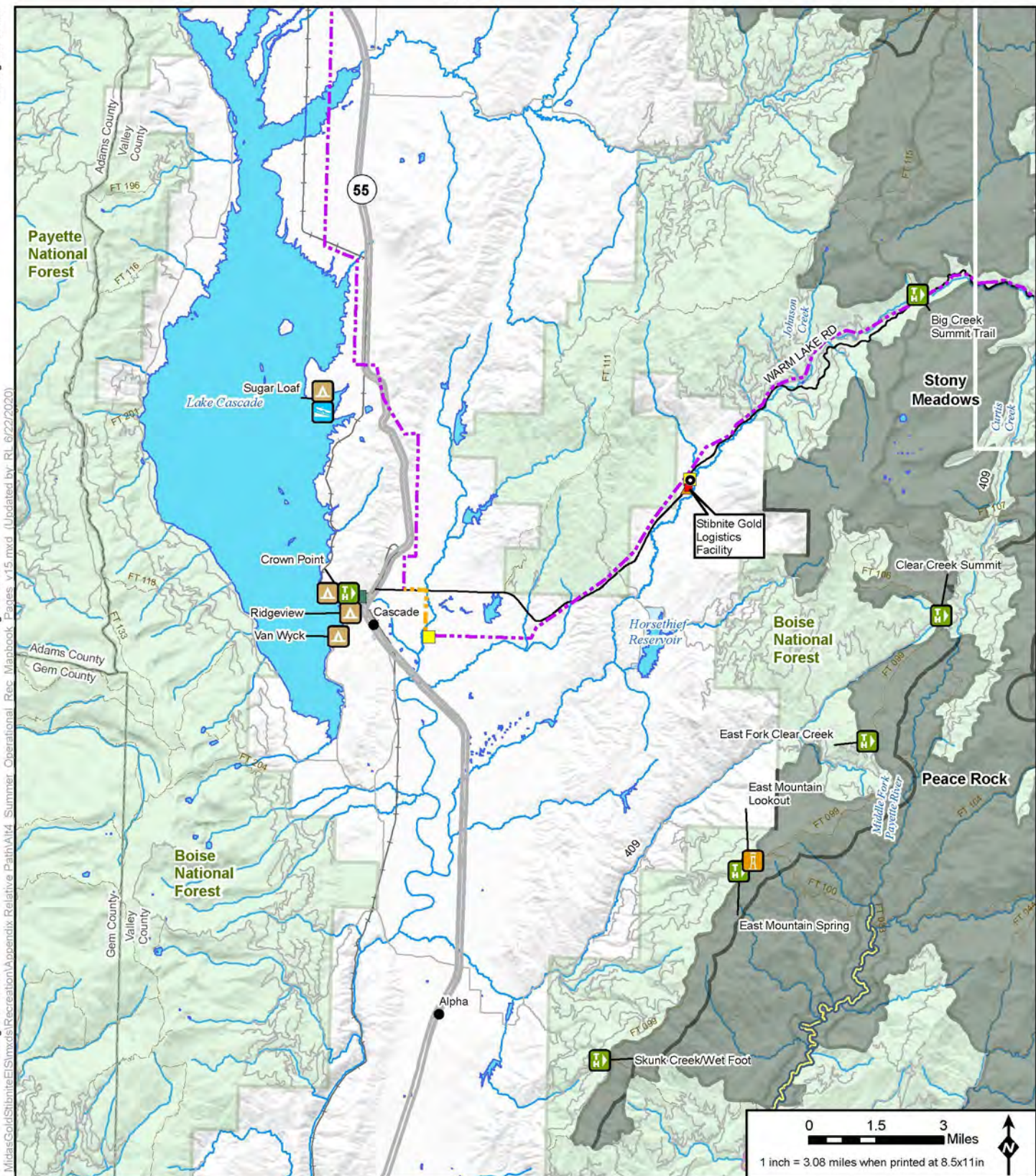
Page 3 to NE

No neighbor to W

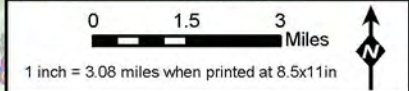
Page 3 to E

No neighbor to SW

No neighbor to SE



LEGEND		No neighbor to S	
Special Designations	Dispersed Camping	Trailhead	Utilities
ID Roadless Area	Day Use Area	Wildlife Viewing Site	New Powerline
Wild And Scenic Rivers Status/Classification	Documentary Site	Group Picnic Site	Upgraded Powerline
Eligible, Recreational	Horse Camp	Hotel/Lodge/Resort	New Substation **
Eligible, Scenic	Information Site/Fee Station	Interpretive Site (Admin)	Existing Substation **
Eligible, Wild	Interpretive Site (Minor)	Picnic Site	New Communication Tower
Suitable, Recreational	(Fire) Lookout/Cabin	Recreation Residence	Existing Communication Tower
Suitable, Scenic	Organization Site	Swimming Site	Cell Tower Option
Suitable, Wild	Recreation Area Boundary	Access Roads and Trail System	Midas Gold Old Site Location
Boating Site	Cell Tower Access Road	Public Access Road	Other Features
Campground	Wilderness		U.S. Forest Service
	County		Wilderness
			County



Operational Conditions Recreation (Summer) Alternative 4 Page 2 of 5 Stibnite Gold Project Stibnite, ID

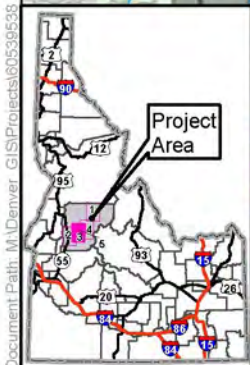
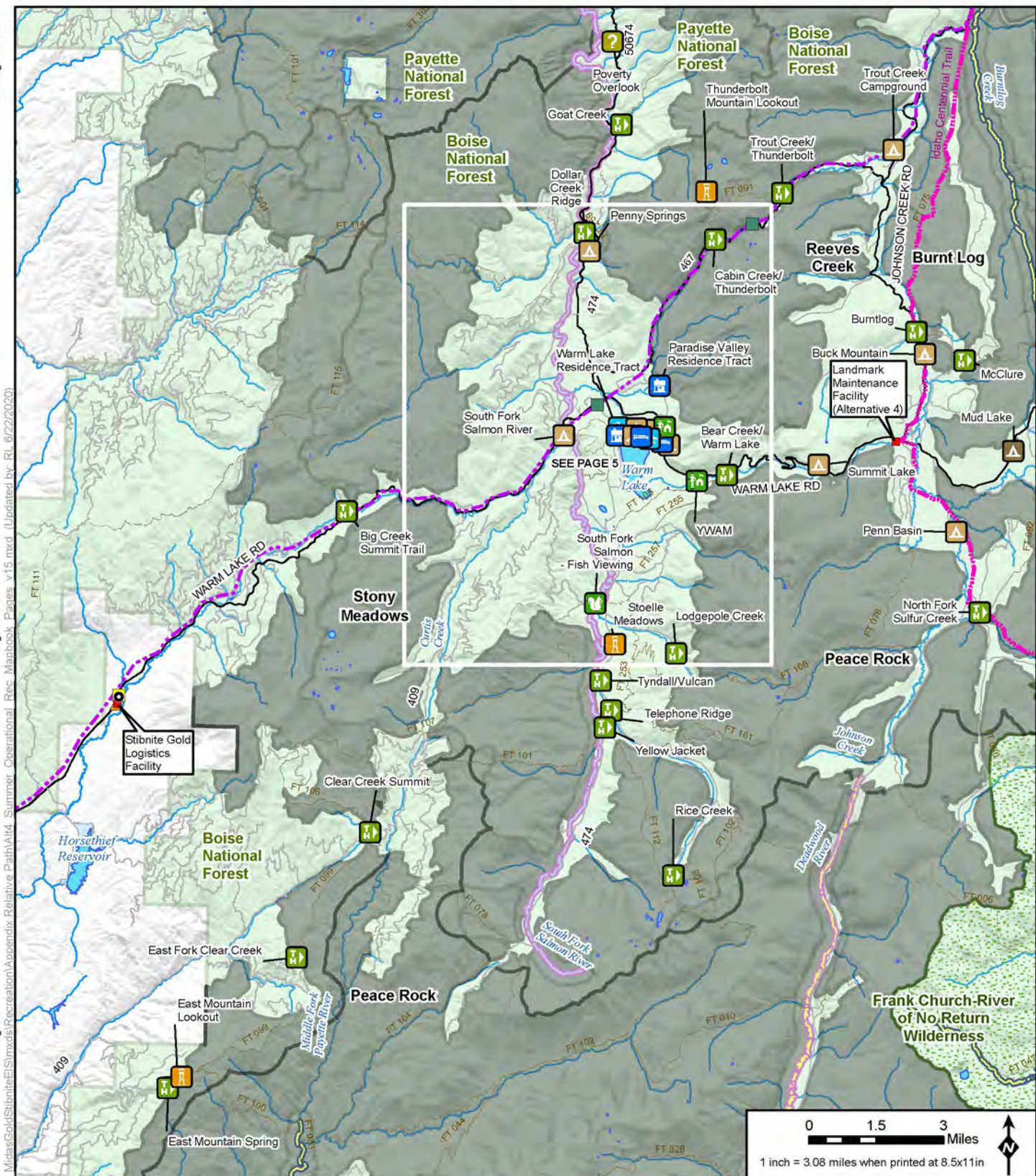
Base Layer: USGS The National Map, 3D Elevation Program, USGS Earth Resources Observation & Science (EROS) Center, GMTED2010, Data refreshed January, 2020. Other Data Sources: Midas Gold, State of Idaho Geospatial Gateway (INSIDE Idaho), Boise National Forest, Payette National Forest

* Project Components are associated with Alternative 4
** Substation locations are approximate


Note: The McCut - Stibnite Road (CR 50-412) consists of Lick Creek Road, East Fork South Fork Salmon River Road (East Fork Road) and Stibnite Road.

Map Date: 6/22/2020

Document Path: M:\Denver GIS\Projects\60505938_MidasGold\Stibnite\Recreation\Appendix Relative Path\Alt4_Summer_Operational_Rec_Mapbook_Pages_v15.mxd (Updated by RL 6/22/2020)



LEGEND		No neighbor to S	
Special Designations	Dispersed Camping	Trailhead	New Powerline
ID Roadless Area	Day Use Area	Wildlife Viewing Site	Upgraded Powerline
Wild And Scenic Rivers Status/Classification	Documentary Site	Project Components	New Substation**
Designated, Wild	Group Picnic Site	Mine Site	Existing Substation**
Eligible, Recreational	Horse Camp	Open Pit	New Communication Tower
Eligible, Scenic	Hotel/Lodge/Resort	One Processing Facilities/ Mine Support Infrastructure	Existing Communication Tower
Eligible, Wild	Information Site/Fee Station	Tailings Storage Facility	Cell Tower Option
Suitable, Recreational	Interpretive Site (Admin)	Development Rock Storage Facility	Offsite Locations
Suitable, Scenic	Interpretive Site (Minor)	Growth Media Stockpile	City/Town
Suitable, Wild	(Fire) Lookout/Cabin	Worker Housing Facility	Railroad
Recreation Facilities	Organization Site	Operations Area Boundary	Highway
Boating Site	Picnic Site	Access Roads and Trail System	Access Road
Campground	Recreation Residence	Cell Tower Access Road	Road
	Swimming Site	Public Access Road	Idaho Centennial Trail
			Stream/River
			Lake/Reservoir
			Midsas Gold Oldsite Location
			Other Features
			U.S. Forest Service
			Wilderness
			County



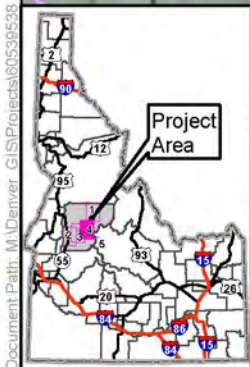
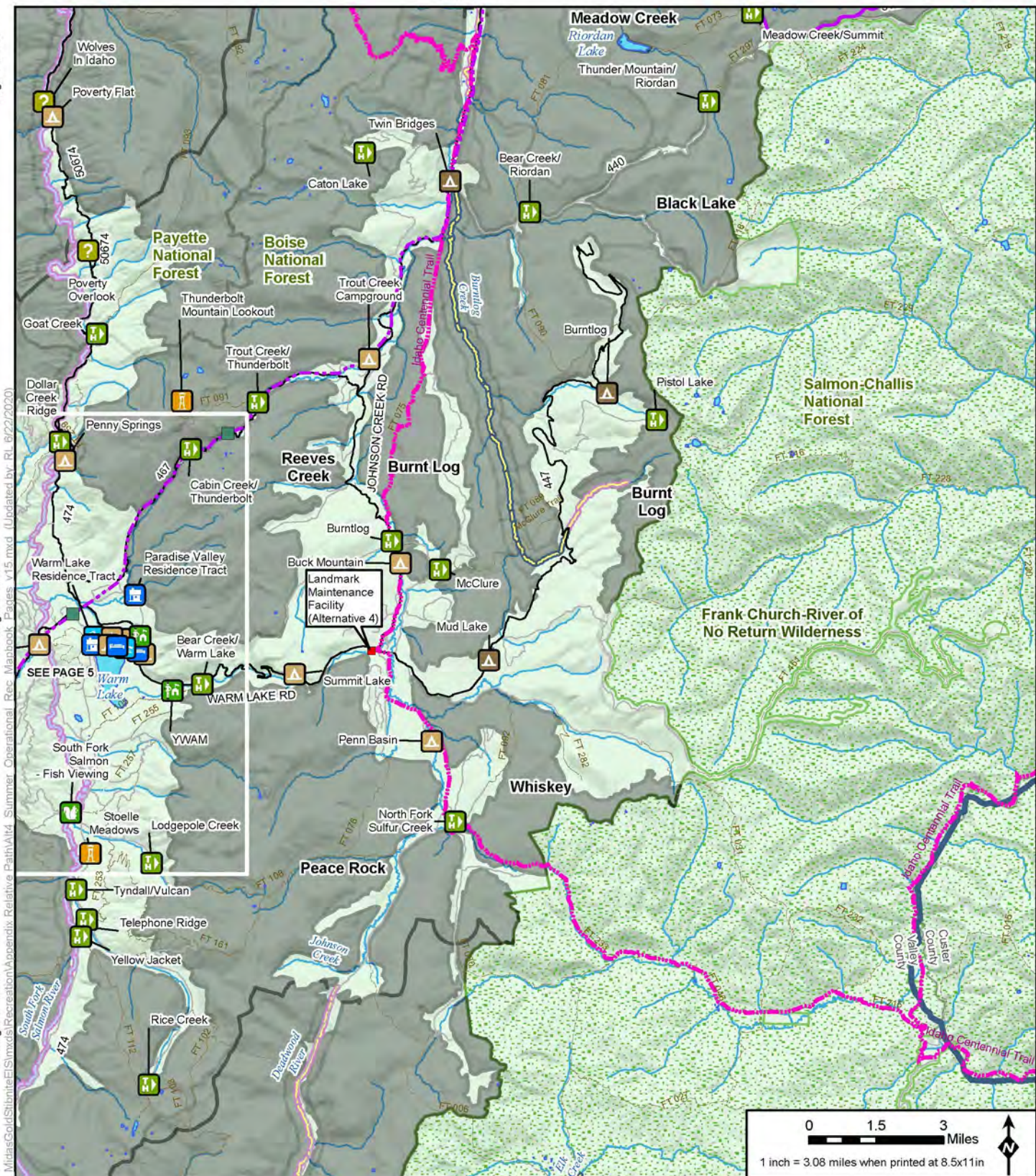
Operational Conditions Recreation (Summer) Alternative 4
Page 3 of 5
Stibnite Gold Project
Stibnite, ID

Base Layer: USGS The National Map, 3D Elevation Program, USGS Earth Resources Observation & Science (EROS) Center, GMTED2010, Data refreshed January, 2020.
 Other Data Sources: Midsas Gold, State of Idaho Geospatial Gateway (INSIDE Idaho), Boise National Forest, Payette National Forest

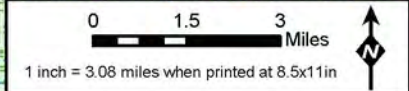
* Project Components are associated with Alternative 4
 ** Substation locations are approximate

Note: The McClure - Stibnite Road (CR 59-412) consists of Lick Creek Road, East Fork South Fork Salmon River Road (East Fork Road) and Stibnite Road

Map Date: 6/22/2020



LEGEND		No neighbor to S	



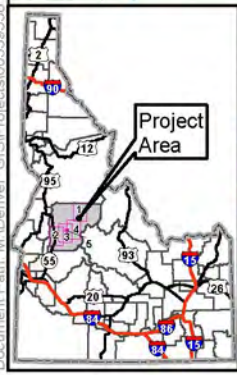

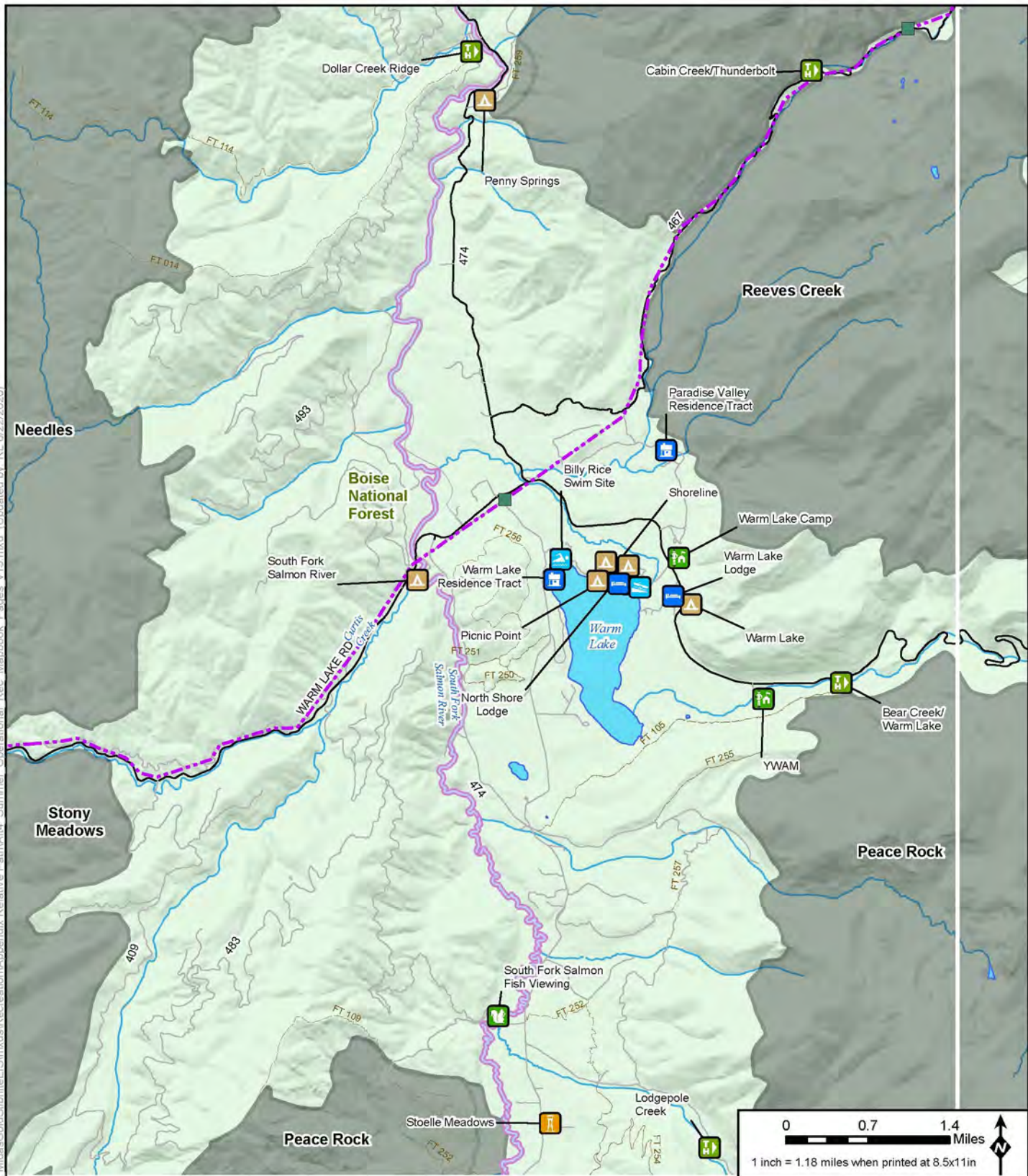
Operational Conditions Recreation (Summer) Alternative 4 Page 4 of 5 Stibnite Gold Project Stibnite, ID

Base Layer: USGS The National Map, 3D Elevation Program, USGS Earth Resources Observation & Science (EROS) Center, GMTED2010, Data refreshed January, 2020. Other Data Sources: Midas Gold, State of Idaho Geospatial Gateway (INSIDE Idaho), Boise National Forest, Payette National Forest

* Project Components are associated with Alternative 4
** Substation locations are approximate

Note: The McClure - Stibnite Road (CR 59-417) consists of Lick Creek Road, East Fork South Fork Salmon River Road (East Fork Road) and Stibnite Road

Map Date: 8/22/2020



Page 3 to S

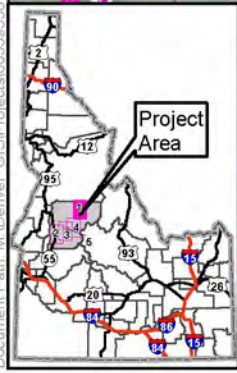

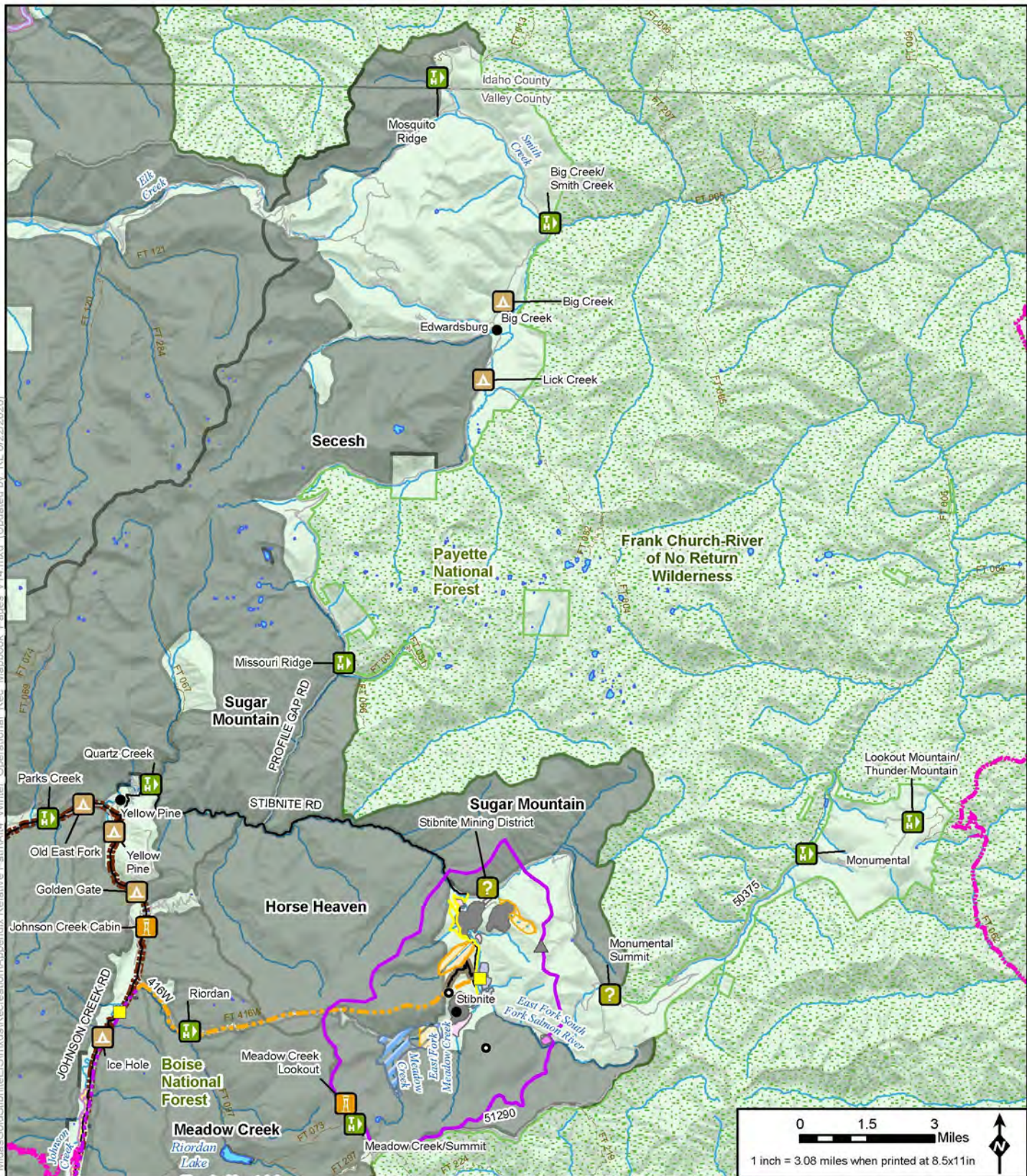
LEGEND		Project Components*		Utilities		Offsite Locations		Other Features	
	<ul style="list-style-type: none"> Dispersed Camping Day Use Area Documentary Site Group Picnic Site Horse Camp Hotel/Lodge/Resort Information Site/Fee Station Interpretive Site (Admin) Interpretive Site (Minor) (Fire) Lookout/Cabin Organization Site Picnic Site Recreation Residence Swimming Site 	<ul style="list-style-type: none"> Trailhead Wildlife Viewing Site Open Pit One Processing Facility/ Mine Support Infrastructure Tailings Storage Facility Development Rock Storage Facility Growth Media Stockpile Worker Housing Facility Operations Area Boundary Access Roads and Trail System Cell Tower Access Road Public Access Road 	<ul style="list-style-type: none"> New Powerline Upgraded Powerline New Substation** Existing Substation** New Communication Tower Existing Communication Tower Cell Tower Option Midas Gold Offsite Location U.S. Forest Service Wilderness County 	<ul style="list-style-type: none"> City/Town Railroad Highway Access Road Road Idaho Centennial Trail Stream/River Lake/Reservoir 	<ul style="list-style-type: none"> Project Components are associated with Alternative 4 ** Substation locations are approximate 				

Note: The McCall - Stibnite Road (CR 50-412) consists of Lick Creek Road, East Fork South Fork Salmon River Road (East Fork Road) and Stibnite Road.

Operational Conditions Recreation (Summer) Alternative 4 Page 5 of 5 Stibnite Gold Project Stibnite, ID

Base Layer: USGS The National Map, 3D Elevation Program, USGS Earth Resources Observation & Science (EROS) Center GMTED2010, Data refreshed January, 2020. Other Data Sources: Midas Gold, State of Idaho Geospatial Gateway (INSIDE Idaho), Boise National Forest, Payette National Forest

Map Date: 8/22/2020



LEGEND		Page 4 to S	

**Operational Conditions
Recreation (Winter)
Alternative 4
Page 1 of 5
Stibnite Gold Project
Stibnite, ID**

Base Layer: USGS The National Map, 3D Elevation Program, USGS Earth Resources Observation & Science (EROS) Center, GMTED2010, Data refreshed January, 2020.
Other Data Sources: Midas Gold, State of Idaho Geospatial Gateway (INSIDE Idaho), Boise National Forest, Payette National Forest

Map Date: 6/22/2020

* Project Components are associated with Alternative 4.
** Substation locations are approximate.

The McCall - Stibnite Road (CR 50-412) consists of Lick Creek Road, East Fork South Fork Salmon River Road (East Fork Road) and Stibnite Road.

Not all features are visible in every map extent.

No neighbor to NW

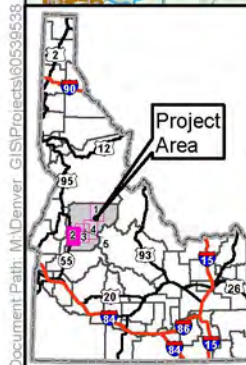
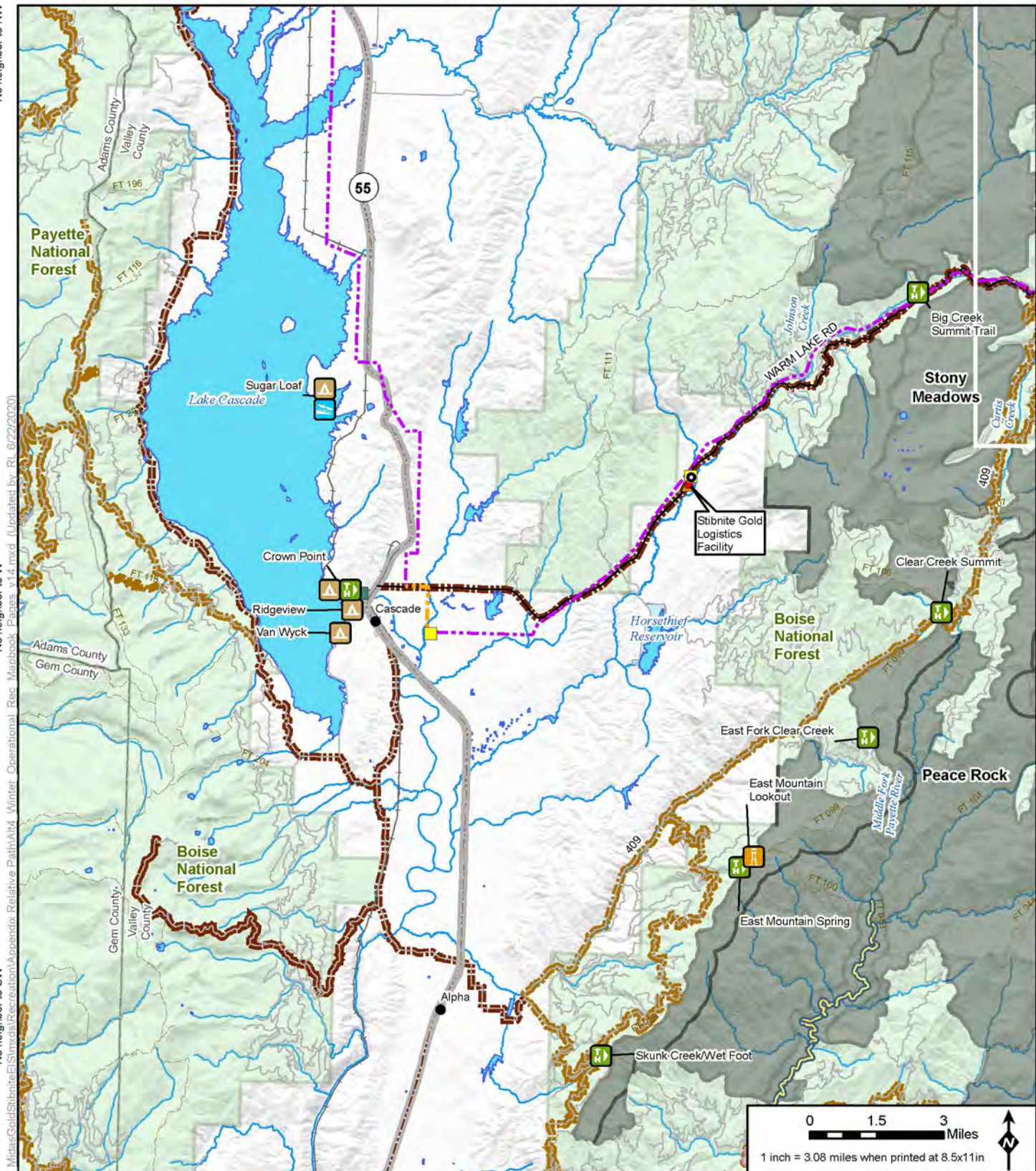
Page 3 to NE

No neighbor to W

Page 3 to E

No neighbor to SW

No neighbor to SE



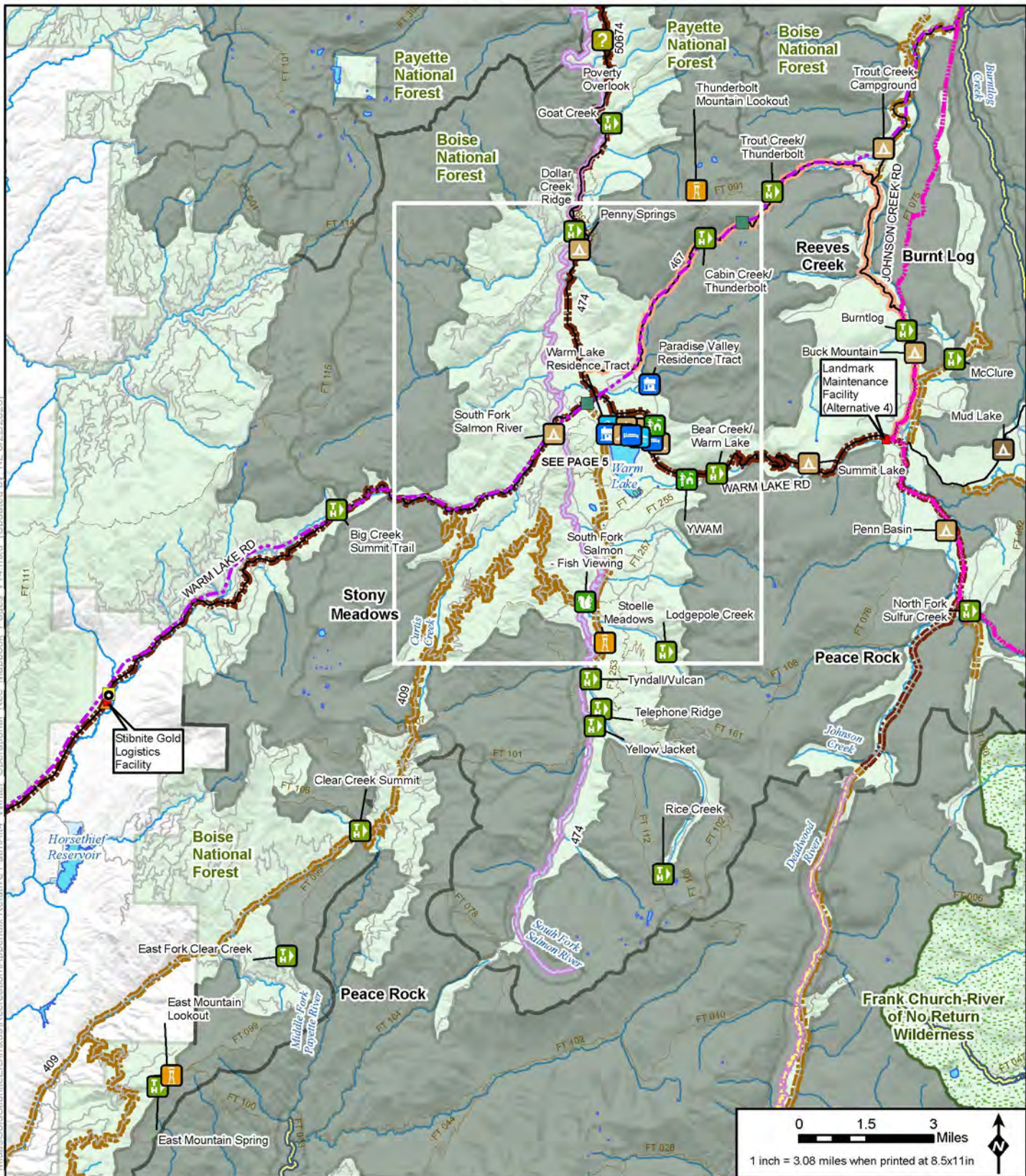
LEGEND		No neighbor to S	
ID Roadless Area Category	Wild And Scenic Rivers Status/Classification	Project Components*	Utilities
<ul style="list-style-type: none"> Designated, Wild Eligible, Recreational Eligible, Scenic Eligible, Wild Suitable, Recreational Suitable, Scenic Suitable, Wild 	<ul style="list-style-type: none"> Wild Designated, Wild Eligible, Recreational Eligible, Scenic Eligible, Wild Suitable, Recreational Suitable, Scenic Suitable, Wild 	<ul style="list-style-type: none"> Open Pit One Processing Facilities/ Mine Support Infrastructure Tailings Storage Facility Development Rock Storage Facility Growth Media Stockpile Worker Housing Facility Operations Area Boundary Access Roads and Trail System Groomed OSV Route Cell Tower Access Road 	<ul style="list-style-type: none"> New Powerline Upgraded Powerline New Substation** Existing Substation** New Communication Tower Existing Communication Tower Cell Tower Option Midas Gold Offsite Location U.S. Forest Service Wilderness
<ul style="list-style-type: none"> Dispersed Camping Day Use Area Documentary Site Group Picnic Site Horse Camp Hotel/Lodge/Resort Information Site/Fee Station Interpretive Site (Admin) Interpretive Site (Minor) (Fire) Lookout/Cabin Organization Site Picnic Site Recreation Residence Swimming Site 	<ul style="list-style-type: none"> Trailhead Wildlife Viewing Site Public Access Road County City/Town Railroad Highway Access Road Road Groomed Route Plowed Route Idaho Centennial Trail Stream/River Lake/Reservoir 	<ul style="list-style-type: none"> Boating Site Campground 	<ul style="list-style-type: none"> Recreation Facilities Boating Site Campground

Operational Conditions Recreation (Winter) Alternative 4 Page 2 of 5 Stibnite Gold Project Stibnite, ID

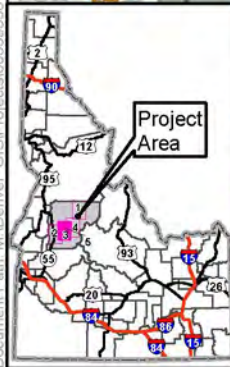
Base Layer: USGS The National Map, 3D Elevation Program, USGS Earth Resources Observation & Science (EROS) Center, GMTED2010, Data refreshed January, 2020.
 Other Data Sources: Midas Gold, State of Idaho Geospatial Gateway (INSIDE Idaho), Boise National Forest, Payette National Forest

Map Date: 6/22/2020


* Project Components are associated with Alternative 4
 ** Substation locations are approximate
 The McCall - Stibnite Road (CR 50-412) consists of Lick Creek Road, East Fork South Fork Salmon River Road (East Fork Road) and Stibnite Road.
 Not all features are visible in every map extent.



Document Path: M:\Denver GIS\Projects\Stibnite\Appendix\Relative Path\Alt4 Winter Operational Rec_Marbook Pages v14.mxd (Updated by RL 6/22/2020)



LEGEND		No neighbor to S	
ID Roadless Area Category	Dispersed Camping	Trailhead	Public Access Road
ID Roadless Area - Considered	Day Use Area	Wildlife Viewing Site	Utilities
Wild And Scenic Rivers Status/Classification	Documentary Site	Open Pit	New Powerline
Designated, Wild	Group Picnic Site	One Processing Facilities/ Mine Support Infrastructure	Upgraded Powerline
Eligible, Recreational	Horse Camp	Tailings Storage Facility	New Substation**
Eligible, Scenic	Hotel/Lodge/Resort	Development Rock Storage Facility	Existing Substation**
Eligible, Wild	Information Site/Fee Station	Growth Media Stockpile	New Communication Tower
Suitable, Recreational	Interpretive Site (Admin)	Worker Housing Facility	Existing Communication Tower
Suitable, Scenic	Interpretive Site (Minor)	Operations Area Boundary	Cell Tower Option
Suitable, Wild	(Fire) Lookout/Cabin	Access Roads and Trail System	Midax Gold Offsite Location
Recreation Facilities	Organization Site	Groomed OSV Route	U.S. Forest Service
Boating Site	Picnic Site	Cell Tower Access Road	Wilderness
Campground	Recreation Residence		
	Swimming Site		

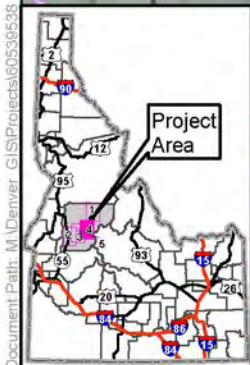
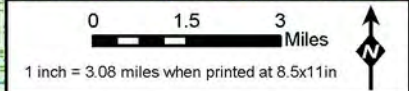
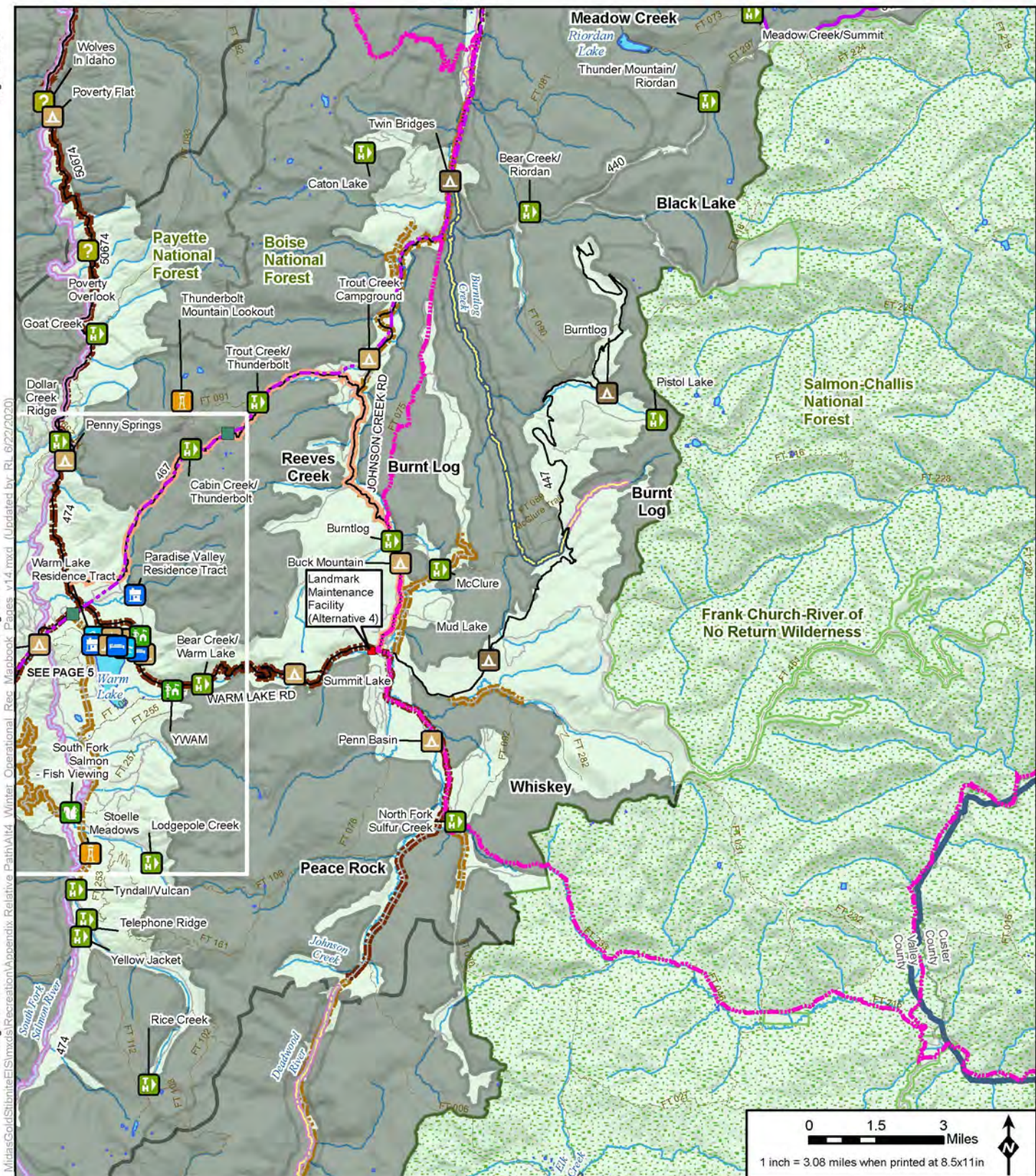


Operational Conditions Recreation (Winter) Alternative 4
Page 3 of 5
Stibnite Gold Project
Stibnite, ID

Base Layer: USGS The National Map, 3D Elevation Program, USGS Earth Resources Observation & Science (EROS) Center, GMTED2010, Data refreshed January, 2020.
 Other Data Sources: Midax Gold, State of Idaho Geospatial Gateway (INSIDE Idaho), Boise National Forest, Payette National Forest

Map Date: 6/22/2020

* Project Components are associated with Alternative 4
 ** Substation locations are approximate
 The McCall - Stibnite Road (CR 50-412) consists of Lick Creek Road, East Fork South Fork Salmon River Road (East Fork Road) and Stibnite Road.
 Not all features are visible in every map extent.



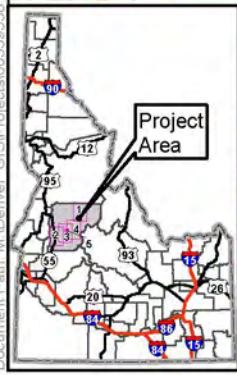
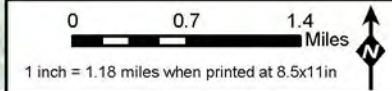
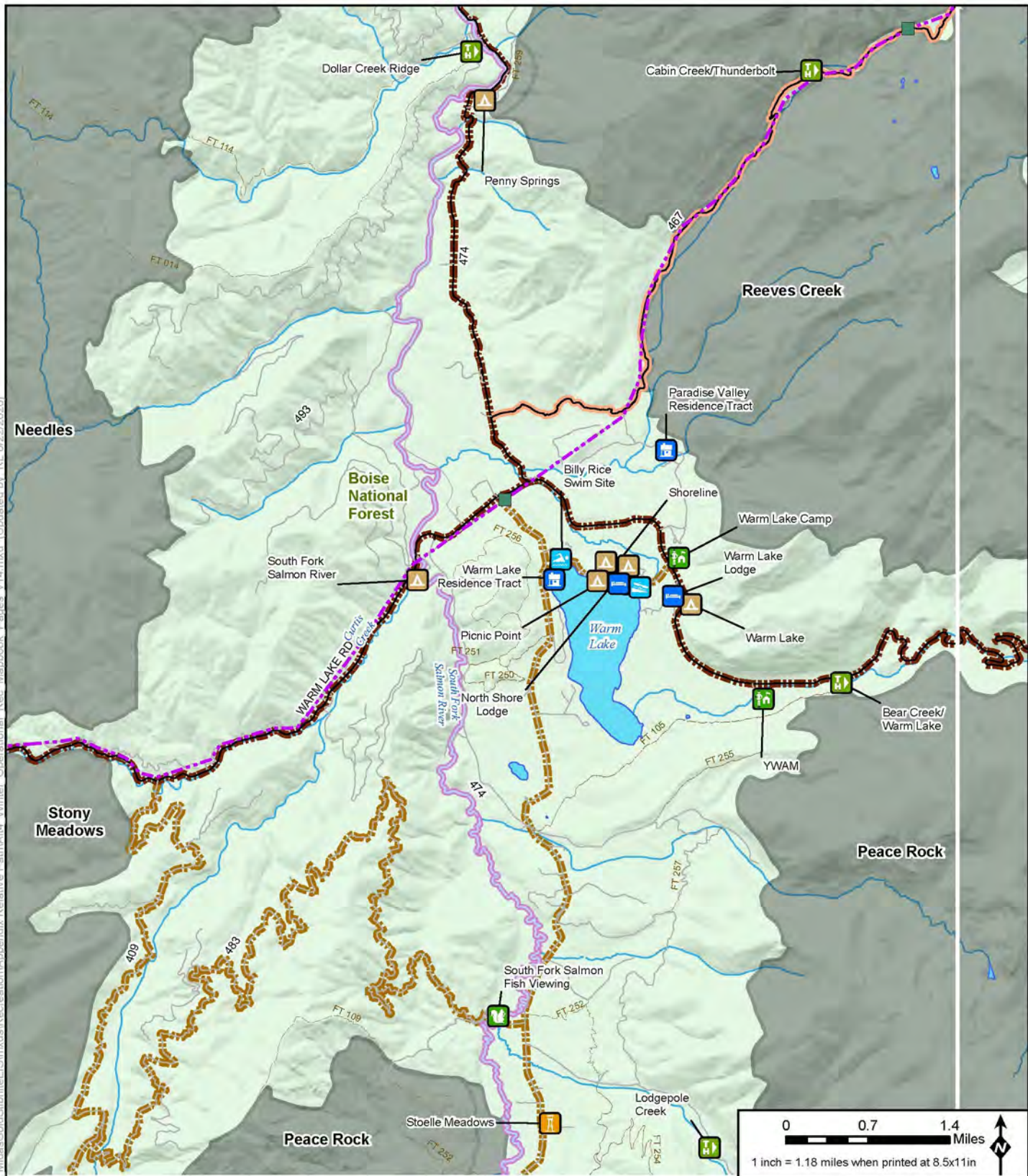
LEGEND		No neighbor to S	
ID Roadless Area Category	Wild And Scenic Rivers Status/Classification	Project Components*	Utilities
Dispersed Camping	Designated, Wild	Open Pit	New Powerline
Day Use Area	Eligible, Recreational	One Processing Facilities/ Mine Support Infrastructure	Upgraded Powerline
Documentary Site	Eligible, Scenic	Tailings Storage Facility	New Substation**
Group Picnic Site	Eligible, Wild	Development Rock Storage Facility	Existing Substation**
Horse Camp	Suitable, Recreational	Growth Media Stockpile	New Communication Tower
Hotel/Lodge/Resort	Suitable, Wild	Worker Housing Facility	Existing Communication Tower
Information Site/Fee Station	Suitable, Recreational	Operations Area Boundary	Cell Tower Option
Interpretive Site (Admin)	Suitable, Wild	Access Roads and Trail System	Offsite Locations
Interpretive Site (Minor)	Boating Site	Groomed OSV Route	Midas Gold Offsite Location
(Fire) Lookout/Cabin	Campground	Cell Tower Access Road	U.S. Forest Service
Organization Site			Wilderness
Picnic Site			
Recreation Residence			
Swimming Site			
Trailhead			
Wildlife Viewing Site			
Public Access Road			
County			
City/Town			
Railroad			
Highway			
Access Road			
Road			
Groomed Route			
Plowed Route			
Idaho Centennial Trail			
Stream/River			
Lake/Reservoir			

Operational Conditions Recreation (Winter) Alternative 4
Page 4 of 5
Stibnite Gold Project
Stibnite, ID

Base Layer: USGS The National Map, 3D Elevation Program, USGS Earth Resources Observation & Science (EROS) Center, GMTED2010, Data refreshed January, 2020.
 Other Data Sources: Midas Gold, State of Idaho Geospatial Gateway (INSIDE Idaho), Boise National Forest, Payette National Forest

Map Date: 6/22/2020

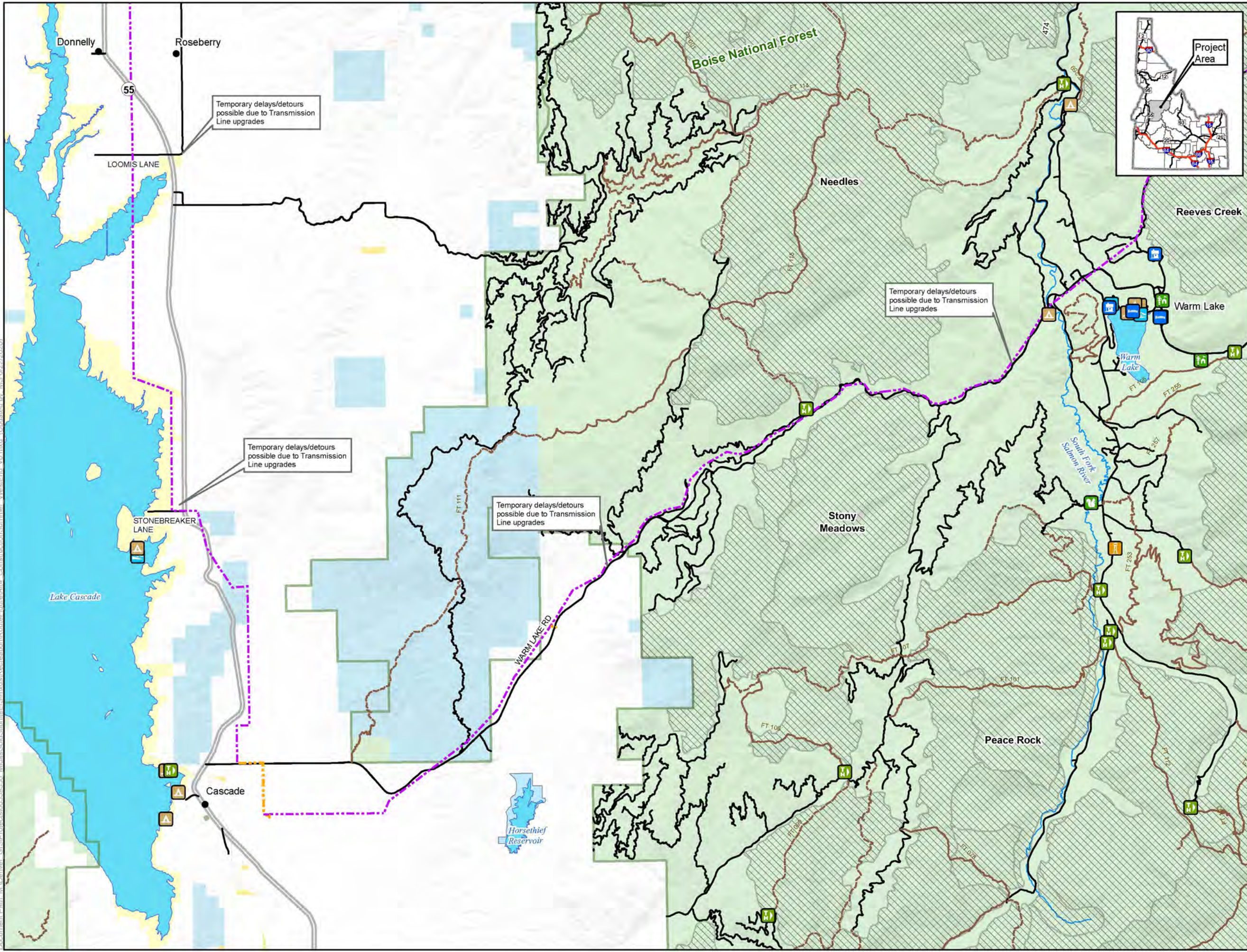
* Project Components are associated with Alternative 4.
 ** Substation locations are approximate.
 The McCall - Stibnite Road (CR 50-412) consists of Lick Creek Road, East Fork South Fork Salmon River Road (East Fork Road) and Stibnite Road.
 Not all features are visible in every map extent.



Page 3 to S

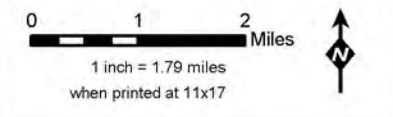
LEGEND		Page 3 to S	
ID Roadless Area Category	Wild And Scenic Rivers Status/Classification	Project Components*	Utilities
Dispersed Camping	Designated, Wild	Open Pit	New Powerline
Day Use Area	Eligible, Recreational	Ore Processing Facilities/ Mine Support Infrastructure	Upgraded Powerline
Documentary Site	Eligible, Scenic	Tailings Storage Facility	New Substation**
Group Picnic Site	Eligible, Wild	Development Rock Storage Facility	Existing Substation**
Horse Camp	Suitable, Recreational	Growth Media Stockpile	New Communication Tower
Hotel/Lodge/Resort	Suitable, Scenic	Worker Housing Facility	Existing Communication Tower
Information Site/Fee Station	Suitable, Wild	Operations Area Boundary	Cell Tower Option
Interpretive Site (Admin)	ID Roadless Area - Considered	Groomed OSV Route	Offsite Locations
Interpretive Site (Minor)	? Wild	Cell Tower Access Road	Midas Gold Offsite Location
(Fire) Lookout/Cabin	Suitable, Recreational	U.S. Forest Service	Other Features
Organization Site	Suitable, Scenic	Wilderness	Wilderness
Picnic Site	Suitable, Wild		
Recreation Residence	? Wild		
Swimming Site	Designated, Wild		
Boating Site	Eligible, Recreational		
Campground	Eligible, Scenic		
	Eligible, Wild		
	Suitable, Recreational		
	Suitable, Scenic		
	Suitable, Wild		
	ID Roadless Area - Considered		
	? Wild		
	Designated, Wild		
	Eligible, Recreational		
	Eligible, Scenic		
	Eligible, Wild		
	Suitable, Recreational		
	Suitable, Scenic		
	Suitable, Wild		
	ID Roadless Area - Considered		
	? Wild		
	Designated, Wild		
	Eligible, Recreational		
	Eligible, Scenic		
	Eligible, Wild		
	Suitable, Recreational		
	Suitable, Scenic		
	Suitable, Wild		
	ID Roadless Area - Considered		
	? Wild		
	Designated, Wild		
	Eligible, Recreational		
	Eligible, Scenic		
	Eligible, Wild		
	Suitable, Recreational		
	Suitable, Scenic		
	Suitable, Wild		
	ID Roadless Area - Considered		
	? Wild		
	Designated, Wild		
	Eligible, Recreational		
	Eligible, Scenic		
	Eligible, Wild		
	Suitable, Recreational		
	Suitable, Scenic		
	Suitable, Wild		
	ID Roadless Area - Considered		
	? Wild		
	Designated, Wild		
	Eligible, Recreational		
	Eligible, Scenic		
	Eligible, Wild		
	Suitable, Recreational		
	Suitable, Scenic		
	Suitable, Wild		
	ID Roadless Area - Considered		
	? Wild		
	Designated, Wild		
	Eligible, Recreational		
	Eligible, Scenic		
	Eligible, Wild		
	Suitable, Recreational		
	Suitable, Scenic		
	Suitable, Wild		
	ID Roadless Area - Considered		
	? Wild		
	Designated, Wild		
	Eligible, Recreational		
	Eligible, Scenic		
	Eligible, Wild		
	Suitable, Recreational		
	Suitable, Scenic		
	Suitable, Wild		
	ID Roadless Area - Considered		
	? Wild		
	Designated, Wild		
	Eligible, Recreational		
	Eligible, Scenic		
	Eligible, Wild		
	Suitable, Recreational		
	Suitable, Scenic		
	Suitable, Wild		
	ID Roadless Area - Considered		
	? Wild		
	Designated, Wild		
	Eligible, Recreational		
	Eligible, Scenic		
	Eligible, Wild		
	Suitable, Recreational		
	Suitable, Scenic		
	Suitable, Wild		
	ID Roadless Area - Considered		
	? Wild		
	Designated, Wild		
	Eligible, Recreational		
	Eligible, Scenic		
	Eligible, Wild		
	Suitable, Recreational		
	Suitable, Scenic		
	Suitable, Wild		
	ID Roadless Area - Considered		
	? Wild		
	Designated, Wild		
	Eligible, Recreational		
	Eligible, Scenic		
	Eligible, Wild		
	Suitable, Recreational		
	Suitable, Scenic		
	Suitable, Wild		
	ID Roadless Area - Considered		
	? Wild		
	Designated, Wild		
	Eligible, Recreational		
	Eligible, Scenic		
	Eligible, Wild		
	Suitable, Recreational		
	Suitable, Scenic		
	Suitable, Wild		
	ID Roadless Area - Considered		
	? Wild		
	Designated, Wild		
	Eligible, Recreational		
	Eligible, Scenic		
	Eligible, Wild		
	Suitable, Recreational		
	Suitable, Scenic		
	Suitable, Wild		
	ID Roadless Area - Considered		
	? Wild		
	Designated, Wild		
	Eligible, Recreational		
	Eligible, Scenic		
	Eligible, Wild		
	Suitable, Recreational		
	Suitable, Scenic		
	Suitable, Wild		
	ID Roadless Area - Considered		
	? Wild		
	Designated, Wild		
	Eligible, Recreational		
	Eligible, Scenic		
	Eligible, Wild		
	Suitable, Recreational		
	Suitable, Scenic		
	Suitable, Wild		
	ID Roadless Area - Considered		
	? Wild		
	Designated, Wild		
	Eligible, Recreational		
	Eligible, Scenic		
	Eligible, Wild		
	Suitable, Recreational		
	Suitable, Scenic		
	Suitable, Wild		
	ID Roadless Area - Considered		
	? Wild		
	Designated, Wild		
	Eligible, Recreational		
	Eligible, Scenic		
	Eligible, Wild		
	Suitable, Recreational		
	Suitable, Scenic		
	Suitable, Wild		
	ID Roadless Area - Considered		
	? Wild		
	Designated, Wild		
	Eligible, Recreational		
	Eligible, Scenic		
	Eligible, Wild		
	Suitable, Recreational		
	Suitable, Scenic		
	Suitable, Wild		
	ID Roadless Area - Considered		
	? Wild		
	Designated, Wild		
	Eligible, Recreational		
	Eligible, Scenic		
	Eligible, Wild		
	Suitable, Recreational		
	Suitable, Scenic		
	Suitable, Wild		
	ID Roadless Area - Considered		
	? Wild		
	Designated, Wild		
	Eligible, Recreational		
	Eligible, Scenic		
	Eligible, Wild		
	Suitable, Recreational		
	Suitable, Scenic		
	Suitable, Wild		
	ID Roadless Area - Considered		
	? Wild		
	Designated, Wild		
	Eligible, Recreational		
	Eligible, Scenic		
	Eligible, Wild		
	Suitable, Recreational		
	Suitable, Scenic		
	Suitable, Wild		
	ID Roadless Area - Considered		
	? Wild		
	Designated, Wild		
	Eligible, Recreational		
	Eligible, Scenic		
	Eligible, Wild		
	Suitable, Recreational		
	Suitable, Scenic		
	Suitable, Wild		
	ID Roadless Area - Considered		
	? Wild		
	Designated, Wild		
	Eligible, Recreational		
	Eligible, Scenic		
	Eligible, Wild		
	Suitable, Recreational		
	Suitable, Scenic		
	Suitable, Wild		
	ID Roadless Area - Considered		
	? Wild		
	Designated, Wild		
	Eligible, Recreational		
	Eligible, Scenic		
	Eligible, Wild		
	Suitable, Recreational		
	Suitable, Scenic		
	Suitable, Wild		
	ID Roadless Area - Considered		
	? Wild		
	Designated, Wild		
	Eligible, Recreational		
	Eligible, Scenic		
	Eligible, Wild		
	Suitable, Recreational		
	Suitable, Scenic		
	Suitable, Wild		
	ID Roadless Area - Considered		
	? Wild		
	Designated, Wild		
	Eligible, Recreational		
	Eligible, Scenic		
	Eligible, Wild		
	Suitable, Recreational		
	Suitable, Scenic		
	Suitable, Wild		
	ID Roadless Area - Considered		
	? Wild		
	Designated, Wild		
	Eligible, Recreational		
	Eligible, Scenic		
	Eligible, Wild		
	Suitable, Recreational		
	Suitable, Scenic		
	Suitable, Wild		
	ID Roadless Area - Considered		
	? Wild		
	Designated, Wild		
	Eligible, Recreational		
	Eligible, Scenic		
	Eligible, Wild		
	Suitable, Recreational		
	Suitable, Scenic		
	Suitable, Wild		
	ID Roadless Area - Considered		
	? Wild		
	Designated, Wild		
	Eligible, Recreational		
	Eligible, Scenic		
	Eligible, Wild		
	Suitable, Recreational		
	Suitable, Scenic		
	Suitable, Wild		
</			

Document Path: M:\Denver_GIS\Projects\605395933_MidasGold\Stibnite\Recreation\Routes\Figure4Mid_ConstructionSummer_WestEnd_v6.mxd (Updated by: MIS 6/22/2020)



- LEGEND**
- Recreation Facilities**
- Boating Site
 - Campground
 - Dispersed Camping
 - Day Use Area
 - Documentary Site
 - Group Picnic Site
 - Horse Camp
 - Hotel/Lodge/Resort
 - Information Site/Fee Station
 - Interpretive Site (Admin)
 - Interpretive Site (Minor)
 - (Fire) Lookout/Cabin
 - Organization Site
 - Picnic Site
 - Recreation Residence
 - Swimming Site
 - Trailhead
 - Wildlife Viewing Site
- Project Components***
- Utilities**
- New Transmission Line
 - Upgraded Transmission Line
- Other Features**
- U.S. Forest Service
 - Wilderness
 - IRA and Forest Plan Special Area
 - County
 - City/Town
 - Highway
 - Road
 - Trail
 - Stream/River
 - Lake/Reservoir
- Surface Land Management**
- Bureau of Land Management
 - Bureau of Reclamation
 - Private
 - State
 - U.S. Forest Service

*Project Components are associated with Alternative 4
 Note:
 The McCall – Stibnite Road (CR 50-412) consists of Lick Creek Road, East Fork South Fork Salmon River Road (East Fork Road) and Stibnite Road

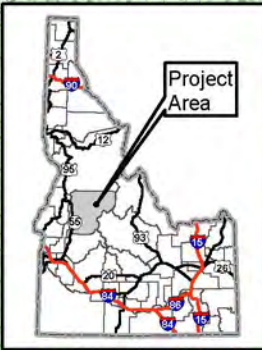
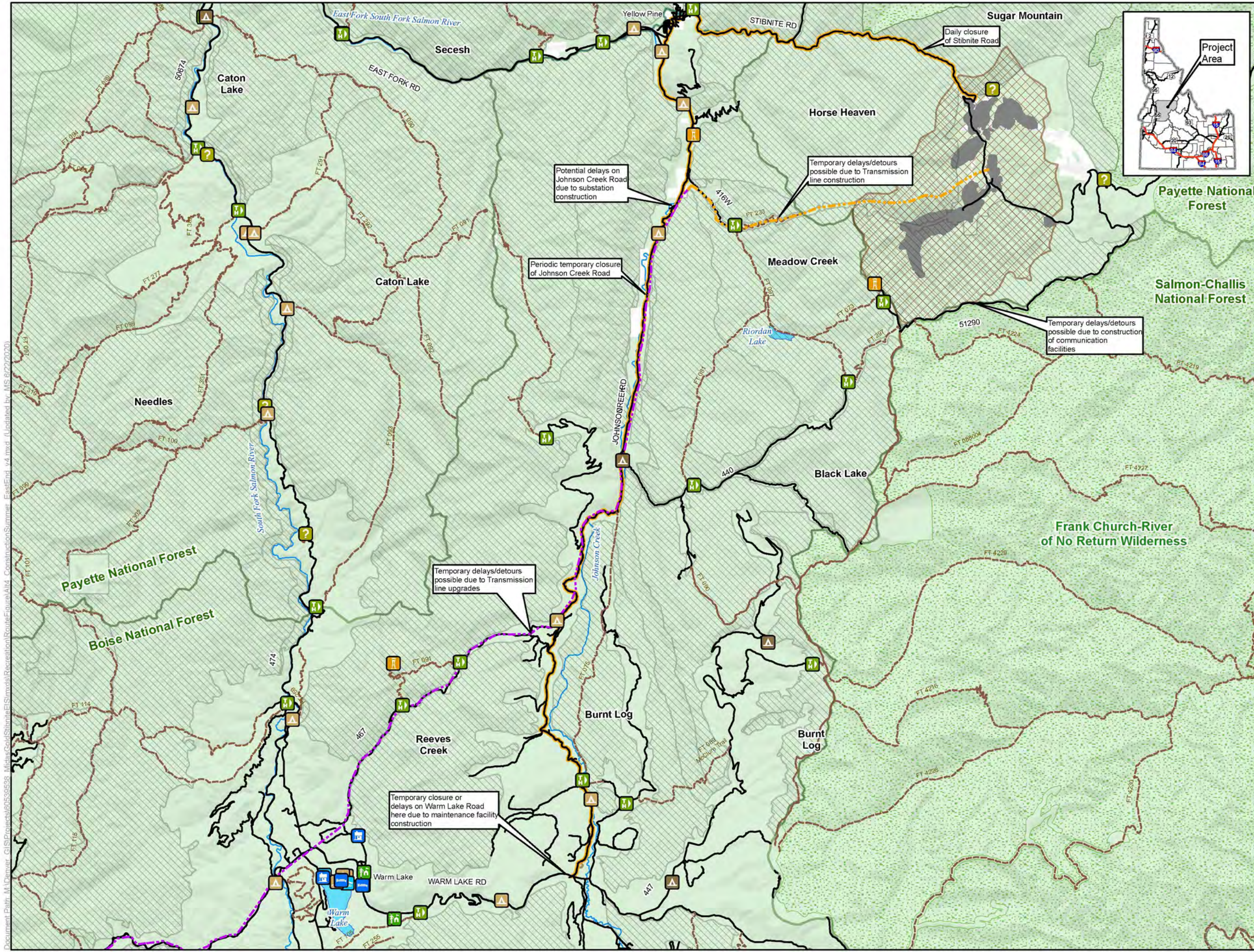


Construction Summer Routes Alternative 4 West End Stibnite Gold Project Stibnite, ID

Base Layer: USGS The National Map: 3D Elevation Program, USGS Earth Resources Observation & Science (EROS) Center: GMTED2010. Data refreshed January, 2020.
 Other Data Sources: Midas Gold; State of Idaho Geospatial Gateway (INSIDE Idaho); USGS; Boise National Forest; Payette National Forest

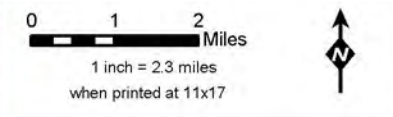


Map Date: 6/22/2020



- LEGEND**
- Recreation Facilities**
- Boating Site
 - Campground
 - Dispersed Camping
 - Day Use Area
 - Documentary Site
 - Group Picnic Site
 - Horse Camp
 - Hotel/Lodge/Resort
 - Information Site/Fee Station
 - Interpretive Site (Admin)
 - Interpretive Site (Minor)
 - (Fire) Lookout/Cabin
 - Organization Site
 - Picnic Site
 - Recreation Residence
 - Swimming Site
 - Trailhead
 - Wildlife Viewing Site
- Project Components***
- Mine Site
 - Operations Area Boundary
- Access Roads and Trail System**
- Yellow Pine Route
- Utilities**
- New Transmission Line
 - Upgraded Transmission Line
- Other Features**
- U.S. Forest Service
 - Wilderness
 - IRA and Forest Plan Special Area
 - County
 - City/Town
 - Highway
 - Road
 - Trail
 - Stream/River
 - Lake/Reservoir
- Surface Land Management**
- Private
 - U.S. Forest Service

*Project Components are associated with Alternative 4
 Note:
 The McCall – Stibnite Road (CR 50-412) consists of Lick Creek Road, East Fork South Fork Salmon River Road (East Fork Road) and Stibnite Road



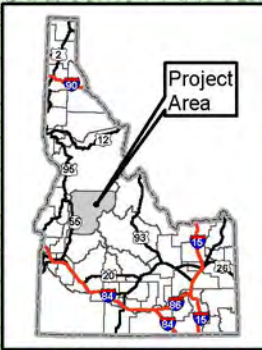
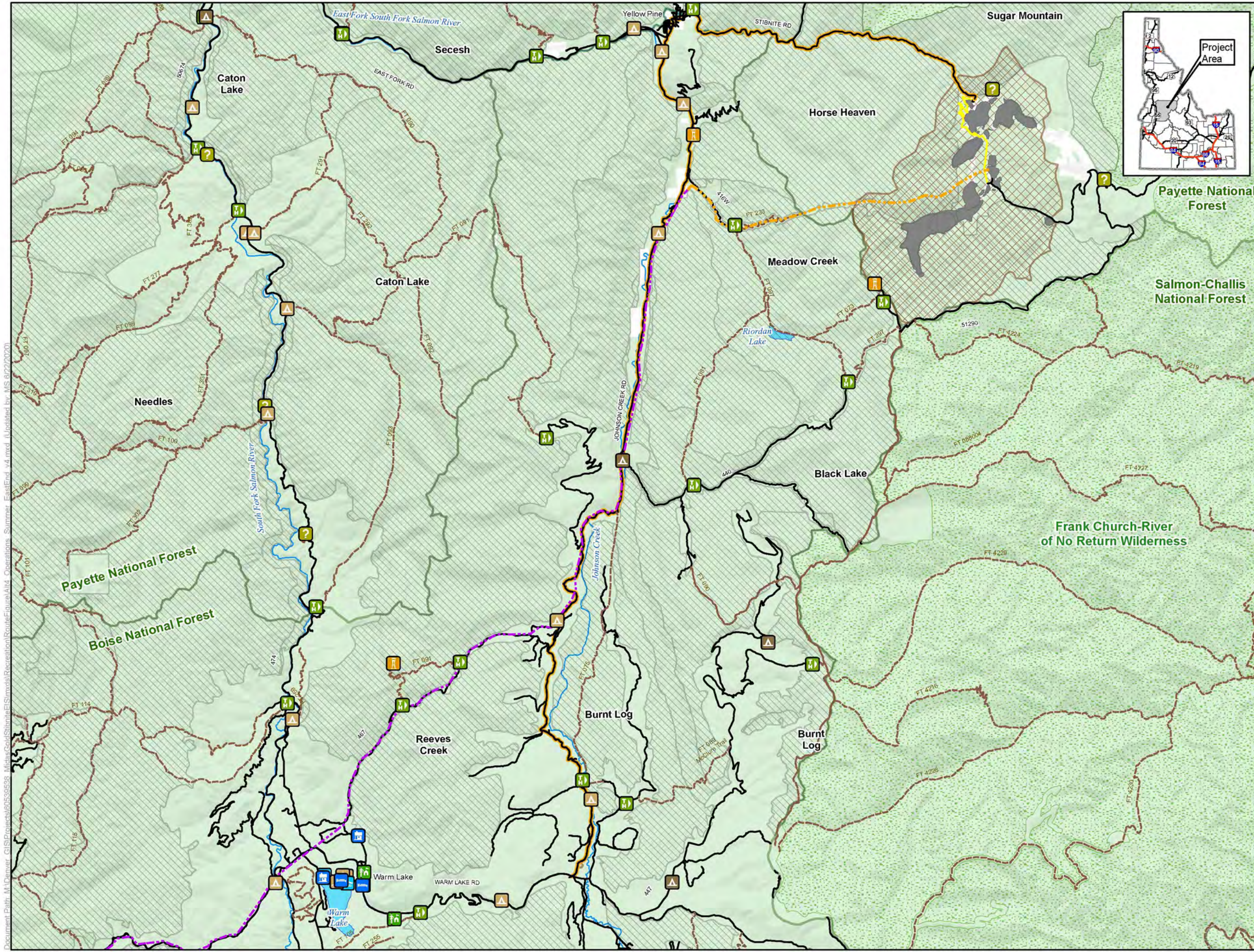
Construction Summer Routes East End Alternative 4 Stibnite Gold Project Stibnite, ID

Base Layer: USGS The National Map: 3D Elevation Program, USGS Earth Resources Observation & Science (EROS) Center: GMTED2010. Data refreshed January, 2020.
 Other Data Sources: Midas Gold; State of Idaho Geospatial Gateway (INSIDE Idaho); USGS; Boise National Forest; Payette National Forest



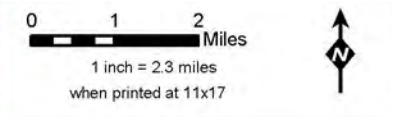
Map Date: 6/22/2020

Document Path: M:\Denver_GIS\Projects\Stibnite\Recreation\Routes\Figure\Alt4_ConstructionSummer_EastEnd_v4.mxd (Updated by: MS 6/22/2020)



- LEGEND**
- Recreation Facilities**
- Boating Site
 - Campground
 - Dispersed Camping
 - Day Use Area
 - Documentary Site
 - Group Picnic Site
 - Horse Camp
 - Hotel/Lodge/Resort
 - Information Site/Fee Station
 - Interpretive Site (Admin)
 - Interpretive Site (Minor)
 - (Fire) Lookout/Cabin
 - Organization Site
 - Picnic Site
 - Recreation Residence
 - Swimming Site
 - Trailhead
 - Wildlife Viewing Site
- Project Components***
- Mine Site
 - Operations Area Boundary
- Access Roads and Trail System**
- Yellow Pine Route
 - Public Access Road
- Utilities**
- New Transmission Line
 - Upgraded Transmission Line
- Other Features**
- U.S. Forest Service
 - Wilderness
 - IRA and Forest Plan Special Area
 - County
 - City/Town
 - Highway
 - Road
 - Trail
 - Stream/River
 - Lake/Reservoir
- Surface Land Management**
- Private
 - U.S. Forest Service

*Project Components are associated with Alternative 4
 Note:
 The McCall – Stibnite Road (CR 50-412) consists of Lick Creek Road, East Fork South Fork Salmon River Road (East Fork Road) and Stibnite Road

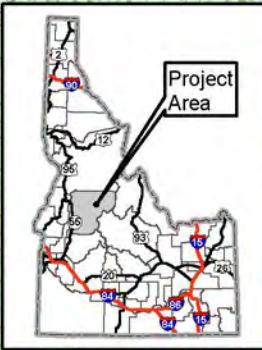
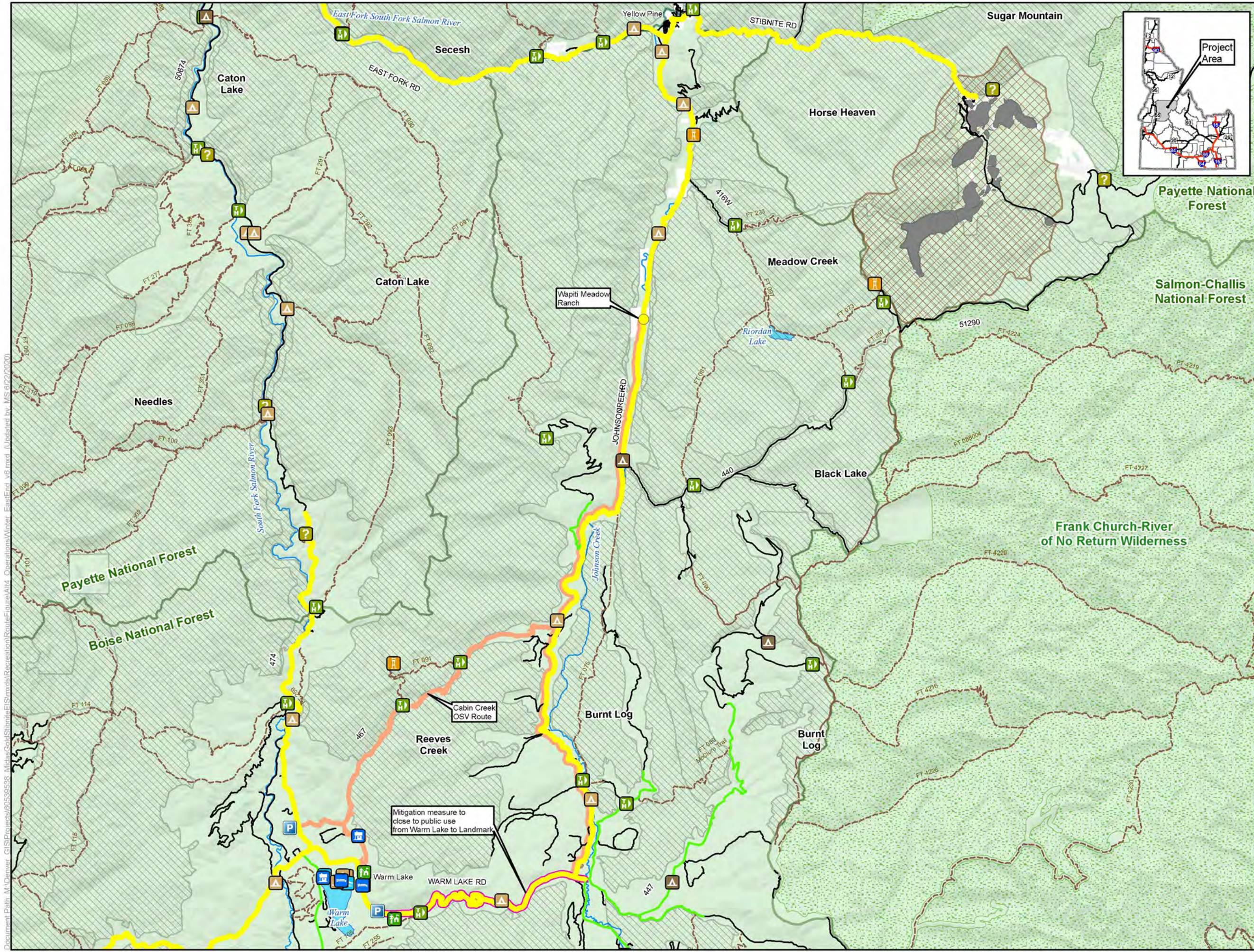


Operations Summer Routes East End Alternative 4 Stibnite Gold Project Stibnite, ID

Base Layer: USGS The National Map: 3D Elevation Program, USGS Earth Resources Observation & Science (EROS) Center: GMTED2010. Data refreshed January, 2020.
 Other Data Sources: Midas Gold; State of Idaho Geospatial Gateway (INSIDE Idaho); USGS; Boise National Forest; Payette National Forest

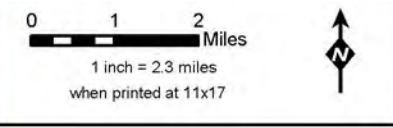


Document Path: M:\Denver_GIS\Projects\Stibnite\Recreation\Routes\Figure\Alt4_Operations_Summer_EastEnd_v4.mxd (Updated by MS 6/22/2020)



- LEGEND**
- Winter Parking Area
 - Wapiti Meadow Ranch
 - Closed for Public Access
 - New OSV Route
 - Existing OSV Route
 - Plowed Route
 - Recreation Facilities**
 - Boating Site
 - Campground
 - Dispersed Camping
 - Day Use Area
 - Documentary Site
 - Group Picnic Site
 - Horse Camp
 - Hotel/Lodge/Resort
 - Information Site/Fee Station
 - Interpretive Site (Admin)
 - Interpretive Site (Minor)
 - (Fire) Lookout/Cabin
 - Organization Site
 - Picnic Site
 - Recreation Residence
 - Swimming Site
 - Trailhead
 - Wildlife Viewing Site
 - Project Components***
 - Mine Site
 - Other Features**
 - U.S. Forest Service
 - Wilderness
 - IRA and Forest Plan Special Area
 - County
 - City/Town
 - Highway
 - Road
 - Trail
 - Stream/River
 - Lake/Reservoir
 - Surface Land Management**
 - Private
 - U.S. Forest Service

*Project Components are associated with Alternative 4
 Note:
 The McCall – Stibnite Road (CR 50-412) consists of Lick Creek Road, East Fork South Fork Salmon River Road (East Fork Road) and Stibnite Road



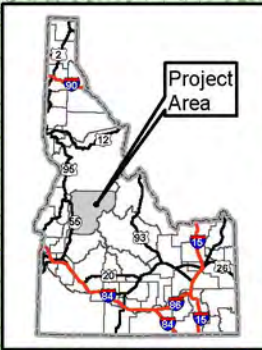
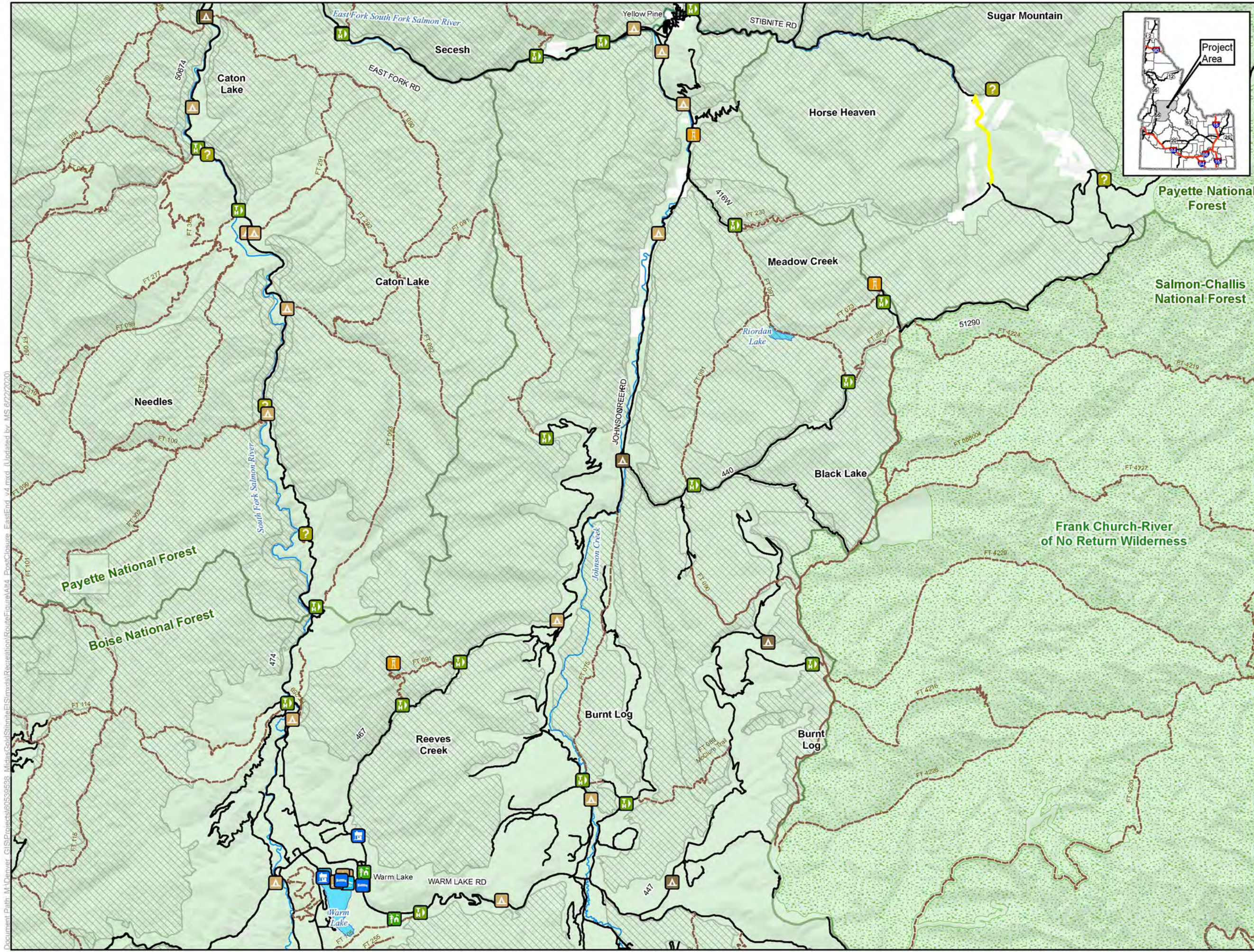
Operations Winter Routes East End Alternative 4 Stibnite Gold Project Stibnite, ID

Base Layer: USGS The National Map: 3D Elevation Program, USGS Earth Resources Observation & Science (EROS) Center: GMTED2010. Data refreshed January, 2020.
 Other Data Sources: Midas Gold; State of Idaho Geospatial Gateway (INSIDE Idaho); USGS; Boise National Forest; Payette National Forest



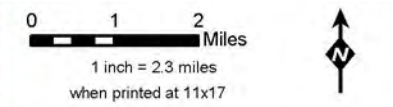
Map Date: 6/22/2020

Document Path: M:\Denver_GIS\Projects\Stibnite\Recreation\Routes\Map\OperationsWinter_EastEnd_v6.mxd (Updated by: MS 6/22/2020)



- LEGEND**
- Public Access Post Closure
 - Recreation Facilities**
 - Boating Site
 - Campground
 - Dispersed Camping
 - Day Use Area
 - Documentary Site
 - Group Picnic Site
 - Horse Camp
 - Hotel/Lodge/Resort
 - Information Site/Fee Station
 - Interpretive Site (Admin)
 - Interpretive Site (Minor)
 - (Fire) Lookout/Cabin
 - Organization Site
 - Picnic Site
 - Recreation Residence
 - Swimming Site
 - Trailhead
 - Wildlife Viewing Site
 - Other Features**
 - U.S. Forest Service
 - Wilderness
 - IRA and Forest Plan Special Area
 - County
 - City/Town
 - Highway
 - Road
 - Trail
 - Stream/River
 - Lake/Reservoir
 - Surface Land Management**
 - Private
 - U.S. Forest Service

Note:
The McCall - Stibnite Road (CR 50412) consists of Lick Creek Road, East Fork South Fork Salmon River Road (East Fork Road) and Stibnite Road



Post Closure Summer Routes East End Alternative 4 Stibnite Gold Project Stibnite, ID

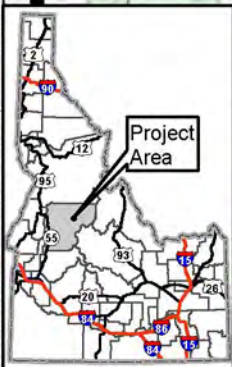
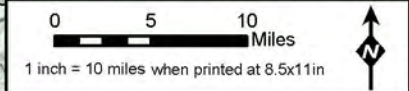
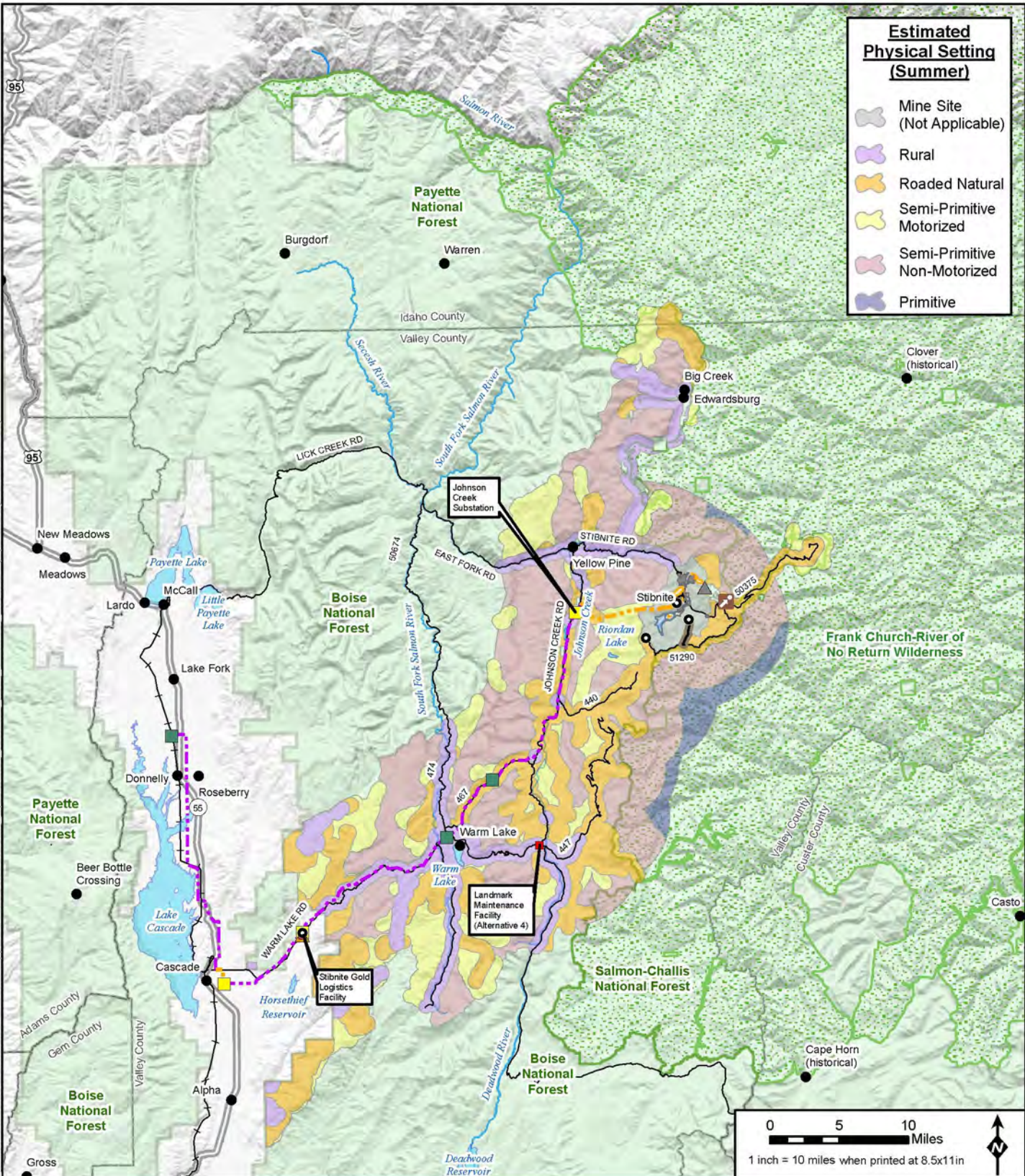
Base Layer: USGS The National Map: 3D Elevation Program, USGS Earth Resources Observation & Science (EROS) Center: GMTED2010. Data refreshed January, 2020.
Other Data Sources: Midas Gold; State of Idaho Geospatial Gateway (INSIDE Idaho); USGS; Boise National Forest; Payette National Forest



Map Date: 6/22/2020

Document Path: M:\Denver_GIS\Projects\Stibnite\Recreation\Routes\Map\Map_Closure_East_End_v4.mxd (Updated by: MS 6/22/2020)

Document Path: M:\Denver_GIS\Projects\Stibnite\Recreation\Appendix\Relative Path\Alt4_Operational_Summer_RCS_Overview_v11.mxd (Updated by: CB 6/22/2020)



LEGEND

Project Components *

- Mine Site**
 - Open Pit
 - Ore Processing Facilities/ Mine Support Infrastructure
 - Tailings Storage Facility
 - Development Rock Storage Facility
 - Growth Media Stockpile
 - Worker Housing Facility
- Access Roads and Trail System**
 - Cell Tower Access Road
- Utilities**
 - New Powerline
 - Upgraded Powerline
 - New Substation **
 - Existing Substation **
 - New Communication Tower
 - Existing Communication Tower
- Other Features**
 - U.S. Forest Service
 - Wilderness
 - County
 - City/Town
 - Monumental Summit
 - Railroad
 - Cell Tower Option
 - Offsite Facilities
 - Midas Gold Offsite Facility

Estimated Physical Setting: Summer (Operational) Alternative 4 Stibnite Gold Project Stibnite, ID

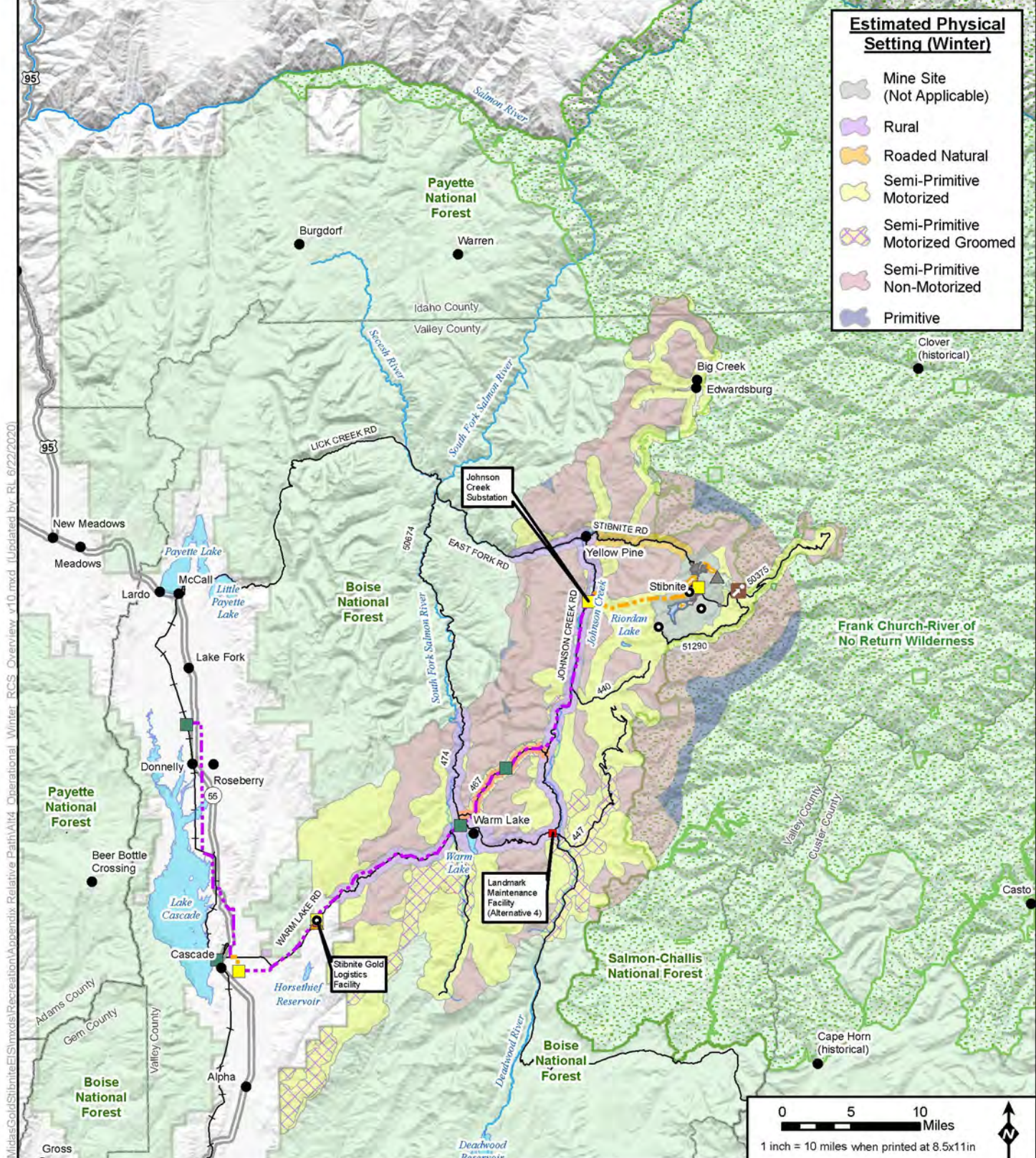
Base Layer: USGS The National Map: 3D Elevation Program, USGS Earth Resources Observation & Science (EROS) Center: GMTED2010, Data refreshed January, 2020. Other Data Sources: Midas Gold; State of Idaho Geospatial Gateway (INSIDE Idaho); Boise National Forest, Payette National Forest

* Project Components are associated with Alternative 4
** Substation locations are approximate

Note: The McCall - Stibnite Road (CR 50-412) consists of Lick Creek Road, East Fork South Fork Salmon River Road (East Fork Road) and Stibnite Road.


PAYETTE NATIONAL FOREST
U.S. FOREST SERVICE

Map Date: 6/22/2020



Estimated Physical Setting (Winter)

- Mine Site (Not Applicable)
- Rural
- Roaded Natural
- Semi-Primitive Motorized
- Semi-Primitive Motorized Groomed
- Semi-Primitive Non-Motorized
- Primitive



Document Path: M:\Denver_GIS\Projects\Stibnite\Recreation\Appendix\Relative Path\Alt4_Operational_Winter_RCS_Overview_v10.mxd (Updated by: RL 6/22/2020)



LEGEND

Project Components* Mine Site <ul style="list-style-type: none"> Open Pit Ore Processing Facilities/ Mine Support Infrastructure Tailings Storage Facility Development Rock Storage Facility Growth Media Stockpile Worker Housing Facility 	Access Roads and Trail System <ul style="list-style-type: none"> Groomed OSV Route Cell Tower Access Road Utilities <ul style="list-style-type: none"> New Powerline Upgraded Powerline New Substation** Existing Substation** New Communication Tower 	<ul style="list-style-type: none"> Existing Communication Tower Cell Tower Option Offsite Facilities <ul style="list-style-type: none"> Midas Gold Offsite Facility Other Features <ul style="list-style-type: none"> U.S. Forest Service Wilderness County City/Town Monumental Summit 	<ul style="list-style-type: none"> Railroad Highway Road Stream/River Lake/Reservoir
---	---	---	---

* Project Components are associated with Alternative 4
** Substation locations are approximate

Note: The McCall - Stibnite Road (CR 50-412) consists of Lick Creek Road, East Fork South Fork Salmon River Road (East Fork Road) and Stibnite Road.

Estimated Physical Setting: Winter (Operational) Alternative 4

Stibnite Gold Project Stibnite, ID

Base Layer: USGS The National Map: 3D Elevation Program, USGS Earth Resources Observation & Science (EROS) Center: GMTED2010, Data refreshed January, 2020. Other Data Sources: Midas Gold; State of Idaho Geospatial Gateway (INSIDE Idaho); Boise National Forest, Payette National Forest

Map Date: 6/22/2020

References Cited

AECOM Technical Services, Inc. (AECOM)

- 2020 Stibnite Gold Project. AECOM Geodatabase and Geodatabase Associated Calculations, Affected Acreage GIS data. [GIS Data].

Idaho Outfitters and Guides Licensing Board (IOGLB)

- 2020a Flying Resort Ranches. Available: <https://idfg.idaho.gov/ifwis/ioglb/outfitter/66305>. Accessed: June 30, 2020.
- 2020b Juniper Mountain Outfitters Inc. Available: <https://idfg.idaho.gov/ifwis/ioglb/outfitter/65498>. Accessed June 30, 2020.

U.S. Forest Service (Forest Service)

- 2003 National Recreation Opportunity Spectrum Inventory Mapping Protocol. Available at: <https://view.officeapps.live.com/op/view.aspx?src=https%3A%2F%2Fwww.fs.fed.us%2Feng%2FROS-RecCapacity%2Fminus%2520appC.finalROSmappingPROCESS.doc>.
- 2013 Resort/Marina Term Special Use Permit. May 31, 2013.
- 2015a Non-Motorized Trail GIS Data. Obtained by AECOM from FSGeodata Clearinghouse (<https://data.fs.usda.gov/geodata/>). Data of data: June 22, 2015. [GIS data].
- 2015b Decision Memo: Outfitter & Guide Permit Issuance Flying Resort Ranches, Inc. USDA Forest Service, Payette National Forest, Krassel Ranger District. October 27, 2015. Available at: https://www.fs.usda.gov/nfs/11558/www/nepa/96481_FSPLT3_2578809.pdf.
- 2015c Flying Resort Ranches Description. October 28, 2015. Available at: https://www.fs.usda.gov/nfs/11558/www/nepa/96481_FSPLT3_2578830.pdf.
- 2015d Idaho Wilderness Company Description. October 28, 2015. Available at: https://www.fs.usda.gov/nfs/11558/www/nepa/96481_FSPLT3_2578831.pdf.
- 2015e Juniper Mountain Outfitters Special Use Permit Renewal Proposed Action Report. USDA Forest Service Boise National Forest, Cascade Ranger District. March 6, 2015. Available at: https://www.fs.usda.gov/nfs/11558/www/nepa/83899_FSPLT3_2424085.pdf.
- 2017a Winter Route GIS data. Data sent by Kari Gromatzsky to AECOM on December 14, 2017. Data filename: TransSnowmobile.shp. [GIS data].
- 2017b ROS GIS data. Data sent by Steve Penny to AECOM for Payette National Forest on April 20, 2017. Data sent by Brian Teats and Piper Goessel to AECOM on April 25 and

September 25, 2017, respectively. Data filenames are: ROS_SUMMER, ROS_WINTER, BOF_ReclInventoryROS, and ROSWINTER. [GIS data].

- 2017c Decision Memo: 4 Summit Challenge 5 Year SUA. U.S. Forest Service, South Fork Salmon River, Krassel RD, Payette NF. February 15, 2017. Available at: https://www.fs.usda.gov/nfs/11558/www/nepa/105420_FSPLT3_3950972.pdf.
- 2017d Decision Memo: Outfitter & Guide Permit Issuance Elk Springs Outfitters. USDA Forest Service, Payette National Forest, Krassel Ranger District. March 22, 2017. Available at: https://www.fs.usda.gov/nfs/11558/www/nepa/96481_FSPLT3_3969110.pdf.
- 2019a Non-Winter Route GIS Data. Data sent by Steve Penny to AECOM on June 4, 2019. Data filename: PAF_BOF_SCF_Roads_20190604.gdb. [GIS data].
- 2019b Recreation-Related Special Use Permit Information for Boise National Forest. Data sent by email from Christopher Woras (BNF) to Anne Ferguson (AECOM). December 4, 2019.